

Finnish, Swedish  
and other Baltic

BOATHARBORS  
and  
NATURHARBORS

**Edition 2**  
**2014**

ISBN: 978-5-8853-4936-9

## Notes

This handbook can be used standalone, but better together with any navigation system as Guide for point collection that can be freely downloaded here:

**<http://parusanarod.ru/bib/map/baltic/boatharb.zip>**

(Garmin database gdb and GPS exchange gpx files included).

The information was collected from web sites and brochures. The work was done carefully, but of course errors are possible. Source data also may be outdated or incorrect. For example, precision of coordinates for different points may be different. Many errors have been fixed by comparison with satellite photos and nautical charts.

**WARNING: Any case, some data may be outdated or incorrect.**

And of course prices may change... mostly at one direction, unfortunately.

Boatharbors are grouped by region and inside region listed alphabetically.

Harbor numbers, if exist, are written after its name as (###).

At data files marinas points are marked with Marina icon. Nature harbours, and guest berths for boaters, that often having minimal or no services, are marked with Beach icon (at Yours GPS unit icons may differ).

## Naming distortion

Only basic latin letters without diacritic marks are used in GPS data files.

I apologize to European users for this forced method. The problem is that many devices do not support Unicode and as a result for Russian-localized devices names with diacritic marks are unrecognizable.

At the book correct names are used but Alphabet index contains names without diacritic marks. Thus, if You find on GPS any name, You can easily find it also in the book.

## Abbreviation of Services

At some POI comments You can find pierage price (if known) and encoded list of main services, for example CEKUTAW:

Cafe	C	Restaurant	R	Vacuum septic empt.	V
Electricity	E	saUna	U	wAaste disposal	A
Fuel	F	Shop	S	drinking Water	W

Grill place	G	Shower (Dush)	D
Kiosk	K	Toilet	T

### **Year-to-date**

If data were checked/updated from printed guide or another trusted source, or when autor visited this marina, information ended by the year.

### **Additional Sources**

AWB A. i W. Bilińscy (site Żeglarstwo Sailing Blog)

### **Notes to 2 nd edition**

The book has been greatly expanded. Now it contains as complete as possible data on sea coasts of Finland and Sweden (but not inland waters). Data for Denmark include the way from the Baltic to the North Sea through Øresund, Kattegat and Skagerrak (Limfiord included). Data for Estonia, Latvia and Lithuania probably are fragmentary, there is no data about Germany, Poland and Russia.

Compiled by Grigory Shmerling, 2011-2014.

Contact E-mail: [parusa@narod.ru](mailto:parusa@narod.ru)

# Content

<b>FINLAND.....</b>	<b>32</b>	Wooden Boat Center (146).....	43
<b>Virojoki - Hanko.....</b>	<b>32</b>	Loviisa.....	43
Virojahti, Virojoki, Klamila.....	32	Backstens strand (204).....	43
Hurppu.....	32	Kabböle (211).....	44
Jokniemi (111).....	32	Keihässalmi (178).....	44
Klamila (110).....	33	Kirmosund (191).....	44
Lanskeri (119).....	33	Laivasilta (201).....	44
Santio.....	33	Långön.....	45
Suuri-Pisi (108).....	34	Lillfjärden (214).....	45
Ukkosaari (103).....	34	Mäntyniemi (175).....	45
Virojoki (100).....	34	Mustaviiri (188).....	46
Virojoki (101).....	34	Pitkäviiri (187).....	46
Hamina.....	35	Pyhtää.....	46
Itäranta.....	35	Orregrund.....	46
Koivuluoto (130).....	35	Rönnäs (207).....	47
Lepikönranta.....	35	Rönnäs golf (208).....	47
Kuorsalo (113).....	36	Svartholm (194).....	47
Majasaari (127).....	36	Tallbacka (185).....	48
Nuokot (128).....	36	Tullisilta (200).....	48
Pieni Vuohisaari (138).....	37	Valko.....	48
Tervasaari (137).....	37	Porvoo.....	48
Tammio (116).....	37	Äggskärin Recreation Area.....	48
Ulko-Tammio (122).....	38	Bockhamn (217).....	49
Yrjösenpohja (139).....	38	Brokholmen (220).....	49
Kotka.....	39	Edesviken (217).....	49
Haapasaari, Kirkonlahti (134).....	39	Emäsalon venesatama (243).....	49
Kaunissaari (172).....	39	Fölisöudden (228).....	50
Keisarinsatama.....	39	Haikon Kartano (244).....	50
Kilpisaari (131).....	40	Hakasalo.....	50
Langinkoski (155).....	40	Hamari (247).....	50
Lehmäsaari (161).....	40	Hommanäs (242).....	51
Lököre (169).....	41	Killingholmen.....	51
New Port Kotka (146).....	41	Kuggsudd (259).....	51
Ristisaari (173).....	41	Lilla Barlastholmen.....	51
Santalahti (166).....	42	Linholmen.....	52
Sapokka / Meriniemi (149).....	42	Norra Sandö (223).....	52
Varissaari (150).....	42	Norrholmen.....	52
Vellamo maritimcenter.....	43	Pine Island.....	52

Pirttisaari.....	52	Valkosaari / NJK (336).....	62
Porvoo (250).....	53	Villinki.....	63
Rönnskär.....	53	Wells, Kari.....	63
Sandholmsudden, Pellinki (232).....	53	Espoo.....	63
Söderby, Pellinki (233).....	54	Gåsgrund.....	63
Söderskär.....	54	Haukilahti (369).....	63
Stornäsudden (253).....	54	Rövaren.....	64
Suninsalmi (229).....	54	Skata Marin, Svinö (375).....	64
Svartbäck (261).....	55	Svinö Sund Suvisaaristo (378).....	64
Helsinki.....	55	Torra Lövö.....	64
Eestiluoto.....	55	Inkoo, Porkkala.....	65
Gumbostrand.....	55	Barösund Barölandet (425).....	65
HSK Lauttasaari, Vattunokka (356).....	55	Barösund Elisaari (419).....	65
Hevossalmi (304).....	56	Barösund Orslandet (422).....	65
Högholmsören.....	56	Gölinäs (428).....	65
Iso-Sarvasto (303).....	56	Gripmarine.....	66
Joensu Gård.....	56	Inkoon Venehotelli.....	66
Jollas New Port.....	57	Dragesviken / Porkkala Marin (403).....	66
Kalanokka New Port.....	57	Järvö (393).....	66
Kalkstrand.....	57	Koppamäs, Sandarbukten (406).....	66
Kalliosaari (292).....	57	Linlo.....	67
Karhusaari (280).....	57	Lähteelä (402).....	67
Katajanokka (325).....	58	Stora Brändö (387).....	67
Komsalö.....	58	Stora Halsö (407).....	67
Kotiluoto.....	58	Stora Svartö (399).....	67
Krokholmen.....	58	Störsvik, Sandviken.....	68
Liuskasaari / HSS (345).....	59	Jakobshamn (416).....	68
Lauttasaari, Pajalahti.....	59	Inkoo (413).....	68
Malkasaari.....	59	Långön (431).....	69
Mustalahti (289).....	60	Stora Fagerö (413).....	69
Norrkullalandet (272).....	60	Tammisaari / Raasepori.....	69
Norrkullalandet.....	60	Älgö, Potten(491).....	69
Pikku Leikosaari (295).....	60	Älgö, Rödjan (483).....	69
Pihlajasaari (350).....	60	Baggon.....	70
Pohjoissatama (324).....	61	Boxby (443).....	70
Pyysaari (307).....	61	Byxholmen (492).....	70
Sipoon Kaunissaari (233).....	61	Boatcenter.fi, Sommarö.....	70
Sirpalesaari / SPS.....	61	Fanklobbarna (481).....	71
Skogsholmen.....	62	Fladalandet (474).....	71
Suomenlinna (339).....	62	Glännviken.....	71

Groplandet (480).....	71	Salo harbour (561).....	82
Grytskär (471).....	71	Särkisalo (549).....	82
Hästö (490).....	72	Strandvik Marina, Strömma (550).....	82
Källviken (447).....	72	Vuohensaari (558).....	82
Lappohjarranta (507).....	72	Kemiönsaari, Baltic side.....	83
Modermagan (477).....	72	Aspö, Korppoo (810).....	83
Norrklobbarna (486).....	72	Berghamn (818).....	83
Predium venesatama (501).....	73	Berghamn, Nauvo (822).....	84
Rösund.....	73	Björkö, Byviken (806).....	84
Sandnäsudd (434).....	73	Borstö, Nauvo (782).....	84
Sandviken (531).....	73	Boskär (814).....	85
Skåldö.....	73	Dalskär (627).....	85
Sommaröstrand (495).....	73	Dragsfjärd / Merikruunu (633).....	85
Tallholmen (437).....	74	Gärskär.....	86
Tammisaari (453).....	74	Hiittinen (588).....	86
Trelänningen (468).....	74	Högsåra (597).....	86
Hanko.....	75	Holma.....	87
Bengtsår Lighthouse.....	75	Jurmo, Korppoo (802).....	87
Gavelsholmen.....	75	Kärä, Kemiönsaari (632).....	88
Gustavsvärn (518).....	75	Kejsarhamnen, Högsåra (620).....	88
Hamnskär.....	75	Kasnäs (591).....	88
Hangonkylä (525).....	76	Lammala, Västanfjärd (600).....	89
Hanko Itämeren Portti (513).....	76	Nötö (794).....	89
Hanko Itäsatama (516).....	77	Nötö, itäinen, Parainen (792).....	89
Jussarö (445).....	77	Lökholm.....	89
Kummelskär.....	77	Österskär (994).....	90
Sandviken.....	78	Rosala Kyläsatama (576).....	90
Storön.....	78	Rosala Nötholm (579).....	90
Tullisaari (519).....	78	Sandholm.....	91
<b>Turku region.....</b>	<b>79</b>	Sandön, Kemiönsaari (625).....	91
Salo, Perniö.....	79	Söderlångvik (623).....	91
Algrundet, Förby, Särkisalo (541).....	79	Södra Benskär.....	91
Bromarv, itäinen (530).....	79	Stora Hästö (846).....	91
Bromarv, läntinen (537).....	79	Taalintehdas (603).....	92
Förby, Särkisalo (543).....	80	Trunsö (786).....	92
Kalkholmen, Västanfjärd (601).....	80	Tunhamn (614).....	92
Kokkila (564).....	80	Utö.....	93
Mathildedal (552).....	81	Utö Havshotel (797).....	93
Padva (Skata) (534).....	81	Utö Kylä (798).....	93
Ranmarina, Hästö (546).....	81	Vänä (608).....	93

Verkan, Korppoo (990).....	94	Stenskär, Nauvo (762).....	108
Yxskär (611).....	94	Seili, Nauvo (742).....	108
Parainen, Turku, Naantali.....	95	Tammiluoto, Lemlahti (646).....	109
Ajolanranta, Rymättylä (866).....	95	Turku Aurajoki (688).....	109
Airismaa, Rymättylä (734).....	95	Turku Yacht Harbour, Aurajoki (689).....	110
Airisto Segelsällskap, Pikisaari (692).....	95	Vähä-Tervi, Turku (729).....	110
Airisto Strand Stormälö (738).....	96	Vepsä (728).....	111
Birsskär (766).....	96	Bothnian side, Isokari lighthouse.....	112
Björkö, Houtskari (966).....	97	Åselholm, east side.....	112
Brännskär.....	97	Asterholma (1002).....	112
Ernholm.....	97	Bruddalsviken (954).....	112
Gullkrona.....	97	Hakken Marina (886).....	113
Helsingholm (626).....	98	Heikinkari (910).....	113
Norrskata Seagull (854).....	98	Högländ, Kemiönsaari (629).....	113
Hovirinta (670).....	98	Isokari (1040).....	113
Kirjais, Nauvo (754).....	99	Jumo.....	114
Korpoström, Korppoo (838).....	99	Jungfruskär, Storland. Taveludden (995).....	114
Kvivlax (830).....	100	Katanpää (920).....	114
Maisaari, Rymättylä (862).....	100	Keistiö, Iniö (962).....	115
Merimasku (870).....	100	Kivimaa (930).....	115
Mustaluoto, Naantali (727).....	101	Koivisto (1052).....	115
Naantali (714).....	101	Konungsskär, Birsskär (842).....	115
Näsby, Houtskär (970).....	101	Kräkskär, Parainen (774).....	116
Nauvo (746).....	102	Lailuoto.....	116
Nauvo eteläsatama (747).....	102	Långholm, Parainen (790).....	116
Pähkinäinen, Rymättylä (858).....	103	Laura Peterzen, Parattula (938).....	116
Parainen Kalkholm (644).....	103	Leikluoto (902).....	117
Paraisten Portti, Parainen (638).....	104	Lootholma, Kustavi (934).....	117
Pargas Marina.....	104	Norrby, Iniö (958).....	118
Pensar Syd (628).....	105	Palva (879).....	118
Raisio harbour (710).....	105	Pietarinkari (1056).....	118
Rantolansuntti, Sauvo (570).....	105	Salavainen.....	118
Röölä, Rymättylä, Naantali (730).....	105	Söderby Byhamn.....	118
Ruissalo Marina (702).....	106	Teersalo (882).....	119
Ruissalo Saaronniemi (706).....	106	Torsholma (1005).....	119
Ruissalo TPS (696).....	106	<b>Aland Islands.....</b>	<b>120</b>
Rumar, Korppoo (834).....	107	Bastö, Finström (1255).....	120
Rymättylä, Kirkkolahti (726).....	107	Boxö (1182).....	120
Satavan Venepalvelu (690).....	107	Bomarsund (1190).....	120
Sattmark (648).....	108	Brändöby (1010).....	121

Bärö/Glada Laxen, Kumlinge (1105) .	121
Björkör (1208).....	121
Degerby, Enigheten, Föglö, (1161).....	121
Föglö Marina, Lotsudden (1155).....	122
Degerby hamn, Föglö (1160).....	122
Degersand (1278).....	122
Djupvik.....	123
Enklinge (1100).....	123
Hamnsundet, Saltvik (1180).....	123
Havsvidden, Geta (1263).....	123
Hellsö Havspaviljongen, Kökar (1135)	124
Jumo, Brändö (1025).....	124
Källskär (1150).....	124
Karlby, Kökar (1145).....	124
Käringsund Eckerö (1275).....	125
Karviken (1175).....	125
Kastelholm, Sund (1250).....	125
Kobbaklintar (1211).....	126
Korrvik (1215).....	126
Länsmansgrund Västra Landet (1170).	126
Lappo, Brändö (1000).....	126
Maarianhamina Itäsatama (1230).....	127
Maarianhamina Länsisatama (1220) .	127
Märket, Hammarland (1277).....	128
Nötören, Gullvivan (1015).....	128
Notviken, Eckerö (1280).....	128
Öra (1270).....	129
Östra Långskär (1132).....	129
Östra Ytternäs (1225).....	129
Remmarhamn, Kumlinge (1115).....	129
Rödhamn (1205).....	130
Saggö.....	130
Sandvik, Kökar (1140).....	130
Seglinge (1120).....	130
Signilskär, Hamnkobben (1276).....	131
Sottunga (1165).....	131
Torsholm, Kumlinge (1110).....	131
<b>Bothnian Gulf, East.....</b>	<b>132</b>
Uusikaupunki.....	132
Haanperänkari (1048).....	132

Laattiskeri (1080).....	132
Pakkahuone (1072).....	132
Sorvako (1060).....	133
Suukari (1068).....	133
Vadviken / Emma Rest., Houtskari (978)	133
.....	133
Vaihelan Kievari (874).....	133
Vuosnainen (946).....	134
Rauma – Pori – Merikarvia.....	134
Iso Enskeri, Pori (1372).....	134
Kaunissaari, Eurajoki (1348).....	135
Krookka, Merikarvia (1396).....	135
Kuusajaskari, Rauma (1318).....	135
Kylmäpihlaja, Rauma (1317).....	136
Laitakari, Luvia (1350).....	136
Mericamping, Merikarvia (1394).....	136
Merilokki Marina, Reposaari.....	137
Nurmes, Päiväranta, Rauma (1338).....	137
Ouraluoto, Merikarvia (1388).....	137
Ouran saaristo, Hamskeri (1390).....	137
Öuran, Sanden (1689).....	138
Öuran, Söderskatan (1688).....	138
Outoori, Pori (1358).....	138
Petäjäksen telakka.....	138
Pihlus, Rauma (1337).....	138
Pori, keskusta (1367).....	139
Poroholma, Rauma (1331).....	139
Reksaari, Rauma (1342).....	140
Reposaari, Santunranta, Pori (1362)....	140
Rohdainen, Pyhäranta (1310).....	140
Seliskeri, Pori (1378).....	141
Syväraumanlahti, Rauma (1333).....	141
Telakanranta, Pyhämaa (1304).....	141
Vähä-Huilikari, Luvia (1354).....	141
Yttergrund Lighthouse (1404).....	142
Quarken.....	142
Bodö (1744).....	142
Blaxnsäs.....	142
Elba (1766).....	143
Fagerö, Närpiö (1456).....	143



Flaskskäret, Luoto (1693).....	143	Södra Trutklippan (1762).....	153
Gåshällan, Långbådan (1451).....	143	Smultrongrund, SSJ.....	153
Hästöskatan (1732).....	144	Sommarö, Mustasaari (1562).....	154
Hebenetta (1722).....	144	Storströmmen (1724).....	154
Höglubb (1416).....	144	Strömsgrund, Molpe, Korsnäs (1500).....	154
Inre Bergskär (1712).....	144	Tankar, Kokkola (1752).....	154
Kaskinen (1440).....	144	Uusikaarlepyy, Toisvesi (1676).....	155
Kilhamn (1408).....	145	Moottorivenekerho, Vaskiluoto, (1531).....	155
Klobbskat (1572).....	145	Valassaaret, Äbbskär (1574).....	155
Köpmanholmen (1708).....	145	Vanha Satama, Pietarsaari (1704).....	155
Korskäret (1736).....	146	VSF, Vaasa (1536).....	156
Kristiinankaupunki, Kristina (1432).....	146	Ykspihlaja, Potti (1760).....	156
Kristiinankaupunki, KSF.....	146	Åminne, Maalahti (1482).....	156
Kuparisaari (1553).....	146	Raahe – Oulu – Tornio.....	157
Kuuisaari, Vaasa (1552).....	147	Hietakalla (1932).....	157
Långskar.....	147	Härkäletto (1934).....	157
Larsbjörkaskär (1560).....	147	Kaakkuriniemi (1936).....	157
Loppan (1672).....	147	Kaikkola (1937).....	157
Mikkelinlaaret, Kummelskäret (1608).....	148	Kallio (1943).....	157
Molpehällöma (1474).....	148	Karsikko (1944).....	158
Molpe-Ström (1508).....	148	Kattilankalla (1918).....	158
Mustakari (1768).....	148	Koivukari (1820).....	158
Mässkär (1684).....	149	Kropsu (1922).....	158
Nabben, Maksamaa (1620).....	149	Kiviniemi, Haukipudas (1920).....	158
Ohtakari, Kokkola (1784).....	149	Letto, Tornio (1991).....	159
Oravainen (1644).....	149	Marjaniemi, Hailuoto (1900).....	159
Orskär, Kallskäret (1710).....	150	Martinkari (1976).....	159
Orskärssand (1695).....	150	Meritulli, Kauppatori, Oulu (1914).....	160
Palosaari, Vaasa (1544).....	150	Pihlajakari (1931).....	160
Pietarsaari, Smultrongrund (1700).....	150	Pöllä Hailuoto (1892).....	160
Raippaluodon Silta, Mustasaari (1556).....	151	Puotikari, Tornio (1992).....	160
Raippaluoto.....	151	Raahe, Museo/Ruiskuhuoneen(1876).....	161
Remmargrundet (1748).....	151	Räiskönpankki (1972).....	161
Repskäret (1756).....	151	Ranta-Kestilä (1930).....	161
Ritgrund (1584).....	152	Röyttä, Ii (1927).....	161
Rönnskären, Fäliskäret (1492).....	152	Ryöskärinkalla (1939).....	162
Ryövärinkari, Kokkola (1770).....	152	Selkä-Sarvi (1952).....	162
Sautinkari, Himanka (1788).....	152	Selkäsaari (1961).....	162
Sininen Hetki, Kaskinen (1441).....	153	Simonniemi, eteläinen (S) (1942).....	162
Skaf tung.....	153	Simonniemi, pohjoinen (N) (1941).....	162

Uleninranta, Kemi (1964).....	163	Småskär.....	172
Ulkofantti, Terässatama (1868).....	163	Stensborg.....	172
Vähä-Huituri (1988).....	163	Töre.....	172
Vähä Kuivanuoro (1968).....	163	Umeå.....	173
Varjakka, Oulunsalo (1909).....	164	Umeå shops.....	173
Varjakansaari (1910).....	164	Hörnefors – Ångskär.....	173
Vatunginnokka, Ii (1938).....	164	Axmar Brugga.....	173
Virpiniemi Newport.....	164	Ålvskär.....	173
<b>SWEDEN.....</b>	<b>165</b>	ngskärsklubb.....	174
<b>Bothnian Gulf, West.....</b>	<b>165</b>	Barsta hamn.....	174
Haparanda – Umeå.....	165	Bonhamn.....	174
Altappen.....	165	Borka Brygga Enångar.....	175
Antnäs-Börtskär.....	165	Docksta Havet Base Camp.....	175
Båtskärsnäs.....	165	Enskärsoren.....	175
Björkögårdsviken.....	165	Fränö.....	175
Bjuröklubb.....	166	Häggviks Gasthamn.....	176
Brandöskär.....	166	Härnösand Norra Sundet.....	176
Bredvik.....	166	Härnösand Nattviken.....	176
Bureå.....	166	Härnösand Södra Sundet.....	176
Degerö-Börstskär.....	167	Homö brygga.....	177
Ettans Båthamn.....	167	Hölick.....	177
Furuögrund.....	167	Hudiksvall.....	177
Gumbodahamn.....	167	Huseliöharen.....	178
Haparandahamn.....	168	Husum.....	178
Hindersön Ostisund.....	168	Jamasklubb.....	178
Holmsund Patholmsviken.....	168	Juniskär.....	178
Jämasklubb.....	168	Käringön.....	178
Jävre Sandholmen.....	168	Köpmanholmen.....	179
Junkön.....	169	Klockestrand.....	179
Kalix.....	169	Lövvik.....	179
Kängsö.....	169	Lustholmen.....	179
Kluntarna.....	169	Mellanfjärden.....	180
Kurjoviken.....	170	Norrällsvikens Camping.....	180
Kåge.....	170	Njutånger.....	180
Lövsjär.....	170	Norrundet.....	180
Piteå Norra Hamn.....	170	Ömsköldsvik.....	181
Piteå Västra Kajan.....	171	Rundvik.....	181
Ratan.....	171	Sandame.....	181
Rovögers Fiskehamn.....	171	Sandslån.....	181
Sikeå.....	171	Segelvik.....	182

Sikhjälma.....	182	Saltsjöbaden.....	192
Skagshamn.....	182	Sandhamn KSSS.....	192
Skatan.....	182	Saltsjöbaden KSSS.....	192
Skärså.....	182	Saltsjö-Duvnäs.....	193
Söderhamn.....	183	Stokholm.....	193
Söråker.....	183	KMK.....	193
Stocka.....	183	Navigationssällskapet.....	193
Storjungfrun.....	183	Vasahamnen.....	194
Sundsvall Gasthamn.....	184	Tyresö Slott Notholmen.....	194
Timrö.....	184	Viggbyholm.....	194
Ulvöhamn Hotellbryggan.....	184	Waksholms Hamn AB.....	194
Ulvöhamn Kommunkajen.....	184	<b>East coast.....</b>	<b>195</b>
<b>Öregrund, Stokholms skerries 185</b>		Arkösund, Kajen.....	195
Arholma, Ahlmansviken.....	185	Arkösund, NSS Guesthamn.....	195
Arholma, Österhamn.....	185	Bergkvara – Dalskär.....	195
Blidö-Stämmarsund.....	185	Blankaholm.....	196
Bullandö.....	185	Blå Jungfrun.....	196
Djurönäset.....	186	Branteviksgatan.....	196
Furusund.....	186	Ekenäs.....	197
Gräddö.....	186	Figeholm.....	197
Grinda.....	187	Fyrudden.....	197
Grisslehamn Fiskehamnen.....	187	Gamleby.....	197
Grisslehamn Inre Hamnen.....	187	Gryts Varv & Marina.....	198
Grisslehamns Marina.....	187	Harstena.....	198
Gustavsberg.....	188	Hasselö Sand.....	198
Husarö.....	188	Idö.....	198
Ingmarsö Gästhamn.....	188	Kalmar.....	199
Ingmarsö Norrviken.....	188	Klintermåla.....	199
Kappelskär.....	189	Kristianopel.....	199
Klintsundet.....	189	Lagnöströmmen, Östra sidan.....	200
Landsort Öja.....	189	Lagnöströmmen, Västra sidan.....	200
Lidö.....	189	Loftahammar Marincenter.....	200
Linanäs Gästhamn.....	190	Loftahammar Bätrenoveringar.....	200
Lokholmen KSSS.....	190	Mon.....	201
Malma Kvarn.....	190	Mönsterås Bätvarvet.....	201
Norrälje.....	190	Mönsterås Lakhamn.....	201
Nunashamns SS Fagerviken.....	191	Mönsterås Småbåtshamnen.....	201
Öregrund.....	191	Nyköping.....	202
Östhammar.....	191	Nävekvam.....	202
Raggarö Långviken.....	192	Norrköping.....	202

Oskarshamn, Ernemar.....	202	Ljugarn.....	212
Oskarshamn, Brädholmen.....	203	Lickershamn.....	212
Oxelösund fiskehamn.....	203	Närshamn.....	212
Oxelösund gasthamn.....	203	Olofsholm.....	212
Påskallavik.....	204	Ronehamn.....	213
Revsudden.....	204	Själso.....	213
Sandhamn.....	204	Slite.....	213
Skansholmen.....	204	Sysne.....	213
Snedskär.....	205	Valleviken.....	214
Södertälje.....	205	Våndburg.....	214
Stegeborg.....	205	Visby.....	214
Timmermaben.....	205	<b>Öland.....215</b>	
Trösa.....	206	Bläsinge hamn.....	215
Tyrislöt.....	206	Borgholm.....	215
Valdemarsvik.....	206	Böda.....	215
Västervik.....	206	Byxelkrok.....	216
Gästhamn.....	206	Degerhamn.....	216
Pampas Marina.....	207	Fårjestaden.....	216
WSSW.....	207	Grönhögen.....	217
Gränsö Slott.....	207	Karehamn.....	217
Lysingsbadet.....	207	Mörbylånga.....	217
Notholmen.....	207	Nabbelund.....	217
Solbergsudde.....	207	Sandvik.....	218
<b>Fårö, Gotland.....208</b>		Stora Rör.....	218
Bläse.....	208	<b>Karlskrona – Malmö.....219</b>	
Botvaldevik.....	208	Abbekäs.....	219
Bungenäs.....	208	Åhus.....	219
Burgsvik.....	208	Böda hamn.....	219
Djupvik.....	209	Edenrid.....	219
Farosund, Fiskehamnen.....	209	Ekenabben.....	220
Farosund, Marina.....	209	Falsterbokanalen.....	220
Farosund, Småbåtshamnen.....	209	Gislövsläge.....	220
Flundreviken.....	210	Garpahamnen.....	220
Gnisvärd.....	210	Gunnön.....	221
Gotska Sandon.....	210	Hanö.....	221
Herrvik.....	210	Hörvik.....	221
Kappelshamn.....	210	Hallarna.....	221
Klintehamn.....	211	Hällevik.....	222
Kyllaj.....	211	Karlshamn.....	222
Lauterhorn.....	211	Centralhamn.....	222

Svanevik.....	222	Båstad.....	232
Stämö Vindhamn.....	222	Bua, Båtfjorden.....	232
Vägga Fiskhamn.....	223	Domsten.....	233
Karlskrona.....	223	Gottskar, Tjolöholm.....	233
Dragsö utkik.....	223	Grötvik.....	233
Saltö Fiskhamn.....	223	Falkenberg.....	233
Tallebryggan.....	223	Glommen.....	234
Käseberga.....	224	Helsingborg Norra Hamnen.....	234
Kivik.....	224	Högänas.....	234
Klagshamn.....	224	Holmstad.....	234
Kungsbacka, Svinholmen.....	225	Kappelhamn.....	235
Lökanabben.....	225	Landskrona, Lustbåthamnen.....	235
Nogersund.....	225	Landskrona, Lunddåkrahamnen.....	235
Pukavik.....	225	Lerkil.....	235
Ronneby, Ekenäs.....	226	Lomma.....	236
Ronneby, Karön.....	226	Malmö, Limhamn.....	236
S. Bollö.....	226	Malmö, Lagunen.....	236
Sanda.....	226	Malmö, Dockan Marina.....	236
Simrishamn.....	226	Råå.....	236
Skanör.....	227	Mölle.....	237
Skillinge.....	227	Ramsjöstrand.....	237
Skäre.....	227	Skallkroken.....	237
Smygehamn.....	227	Stensjöhamn.....	238
Sölvesborg.....	228	Svanshall.....	238
Stenshamn.....	228	Torekov.....	238
Tjärö.....	228	Träslövsläge.....	238
Torhamn.....	228	Vallda Sandö.....	239
Torsö.....	229	Varberg, Getteron.....	239
Tosteberga.....	229	Varberg, Innerhamnen.....	239
Trömto Nabb.....	229	Vejbystrand.....	240
Ungskar.....	229	Ven, Bäckviken.....	240
Utklippan.....	229	Ven, Kyrkbacken.....	240
Ystad.....	230	Ven, Norrebrog.....	240
<b>West Coast.....</b>	<b>231</b>	Videberg.....	241
Malmö – Särö.....	231	Viken.....	241
Ålabodarna.....	231	Vikhög.....	241
Angelholm.....	231	Kullavik – Norway.....	242
Arlid.....	231	Åby.....	242
Blomstermåla Särö.....	231	Almönsund Marina.....	242
Barsebäckhamn.....	232	Ängeviken.....	242

Åstol.....	242
Bassholmen.....	243
Bohus-Koivisto Fiskehamnen.....	243
Björholmens marina.....	243
Bovallstrand.....	244
Bovallstrand marina.....	244
Brännö.....	244
Donsö.....	244
Dragsmark Strömmarna.....	245
Dyrön Nordhamnen.....	245
Dyrön Sydhamnen.....	245
Edshultshall.....	245
Ellos.....	246
Fiskebäckskil Lyckans Slip.....	246
Fjällbacka.....	246
Florön.....	247
Fotö Old Fiskehamnen.....	247
Göteborg, Lilla Bommen.....	247
Göteborg, Längedrag.....	248
Grebbestad Svinns marine.....	248
Grebbestad Bunk marine.....	248
Grundsund.....	249
Gullholmen.....	249
Gustafsberg.....	249
Hamburgsund.....	249
Hasselösund.....	250
Havstensund Fiskehamnen.....	250
Havstensund GBM.....	250
Hoeno Klåva.....	250
Hovenäset.....	251
Hunnebostrand.....	251
Hypeln.....	251
Hälsö.....	251
Kalvön.....	252
Källö-Knippla.....	252
Käringön.....	252
Klädesholmen.....	252
Koster Bopallen.....	253
Koster S, Brevik.....	253
Koster S, Ekenäs.....	253

Koster Vettnet.....	254
Kullavik.....	254
Kungshamn.....	254
Lysekyl Fiskehamnen.....	255
Lysekyl Havsbadhamnen.....	255
Malmö Fiskehamnen.....	255
Malmöns Marina.....	255
Malmö, Rixö.....	256
Marstrand.....	256
Mollösunds Gästhamn.....	256
Mossholmen.....	257
Nordön.....	257
Öckerö Fiskehamnen.....	257
Öckerö Nimbushamnen.....	258
Pater Noster.....	258
Ramsö.....	258
Resö.....	258
Rörö.....	259
Sandbogen.....	259
Sannäs.....	259
Skärhamn.....	259
Smögen.....	260
Smögen Hummermagasinet.....	260
Smögen, Kleven Bobos.....	260
Strömstad Södra hamn.....	260
Strömstad Kebab Marina.....	261
Styrsö, Bratten.....	261
Styrsö, Sandvikshamnen.....	261
Styrsö, Tangen.....	261
Tanumstrand.....	262
Tjörnekalv.....	262
Väjern.....	262
Vinga.....	262
Vrangö.....	263
Väderöarna-Storö.....	263
<b>DENMARK.....</b>	<b>264</b>
<b>Bornholm, Christiansø.....</b>	<b>264</b>
Aarsdale.....	264
Allinge.....	264
Amager.....	264

Bakkerne.....	265	Asaa Havn.....	276
Boderne.....	265	Ålbæk Havn.....	276
Christiansø.....	265	Bønnerup Havn.....	276
Gudhjem East Hamn.....	265	Espergærde Havn.....	277
Gudhjem West Hamn.....	266	Frederikshavn Marina.....	277
Hammerhavn.....	266	Gilleleje Havn.....	277
Hasle.....	266	Grenaa Lystbådehavn.....	278
Helligeder.....	267	Hanstholm.....	278
Listed Havn.....	267	Helsingør Nord & South hamnen.....	278
Melsted Havn.....	267	Hirsholm havn.....	279
Nexø Hamn.....	267	Hirsthals Marina.....	279
Rønne.....	268	Hornbæk Havn.....	279
Rønne Norrekas.....	268	Hou Havn.....	280
Sandvig.....	268	Humblebæk Havn.....	280
Snogebæk Hamn.....	269	Hundested Lystbådehavn.....	280
Svaneke Havn.....	269	Læsø Østerby Havn.....	281
Teglås.....	269	Læsø Westre Havn.....	281
Tejn.....	270	Nivø Lystbådehavn.....	281
Vang havn.....	270	Odden Havn.....	282
<b>Öresund, Kattegat, Skagerrak 271</b>		Øster Hurup Havn.....	282
Copenhagen.....	271	Rønnerhavnen.....	282
Dragør Havn.....	271	Rungsted Havn.....	283
Flakfort.....	271	Sæby Havn.....	283
Hellerup Havn.....	271	Skovshoved Havn.....	283
Hvidovre Havn.....	272	Skagen Lystbådehavn.....	284
Langelinie Lystbådehavn.....	272	Sletten Havn.....	284
Kalkbrænderihavnen.....	272	Snekkersten Havn.....	284
Kalvebodrene.....	272	Strandby Lystbådehavn.....	285
Kastrup.....	273	Taarbæk Havn.....	285
Kastrup Strandpark Havn.....	273	Udbyhøj Nord Havn.....	285
Margrethholm Havn (Lynetten).....	273	Udbyhøj South Havn.....	286
Middelgrundsfortet.....	273	Vedbæk Havn.....	286
Nordatlantens Brygge.....	274	Voerså Havn.....	286
Saltholm.....	274	<b>Limfiord.....287</b>	
Sundby Sejlforenings Havn.....	274	Aalborg, Fjordparken Marina.....	287
Svanemøllen.....	274	Aalborg, Norresundby Bådehavn.....	287
Tuborg Havn.....	275	Aalborg, Norre Uttrup Havn.....	287
Wilders Plads Marina.....	275	Aalborg, Skudehavn.....	288
Straits.....	275	Aalborg, Vestre Bådehavn.....	288
Anholt Havn.....	275	Agger Havn.....	288

Aggersund Havn.....	288
Amtoft Lystbådehavn.....	289
Attrup Havn.....	289
Bakkerne.....	289
Bodeme.....	289
Doverodde Havn.....	290
Egense Lystbådehavn.....	290
Ejerslev Havn.....	290
Fur Lystbådehavn.....	290
Gjøl Havn.....	291
Glyngøre Havn.....	291
Gyldendal Lystbådehavn.....	291
Hals Havn.....	292
Handbjerg Marina.....	292
Haverslev Havn.....	292
Hjarbæk Havn.....	293
Humlum havn.....	293
Hvalpsund marina.....	293
Hvalpsund old havn.....	293
Jegindø Bådelaug.....	294
Lemvig Havn.....	294
Lemvig Marina.....	294
Livø Havn.....	294
Logstor havn.....	295
Mou Bro.....	295
Nibe Lystbådehavn.....	295
Nykøbing Mors Havn.....	296
Oddesund Havn.....	296
Rønbjerg Havn.....	296
Sillerslev Havn.....	296
Skive Søsportshavn.....	297
Struer Lystbådehavn.....	297
Sundsøre Lystbådehavn.....	297
Tambohuse.....	297
Thissinghuse Hamn.....	298
Thisted Hamn.....	298
Thyborøn Lystbådehavn.....	298
Venø Hamn.....	299
Vildsund Øst Hamn.....	299
Vildsund Vest Hamn.....	299

Virksund Lystbådehavn.....	299
Stevns, South Islands.....	300
Bøgeskov.....	300
Faxe Ladeplads.....	300
Gedser.....	300
Kalvehave Havn.....	301
Klintholm havn.....	301
Køge.....	301
Marstal.....	302
Nyord havn.....	302
Nysted.....	302
Præsto.....	303
Rødvig.....	303
Stege Lystbådehavn.....	303
Stubbekøbing.....	304
<b>Estonia.....</b>	<b>305</b>
Abruka.....	305
Dirhami.....	305
Haapsalu, Westmer Marina.....	305
Haapsalu, Yacht club.....	305
Heltermaa.....	306
Kaberneeme.....	306
Kalana.....	306
Kihnu.....	306
Kõiguste.....	307
Kõrgesaare.....	307
Kuivastu.....	307
Lehtma.....	307
Leppneeme.....	308
Lohusalu.....	308
Loksa.....	308
Manilaid.....	308
Montu.....	308
Munalaiu.....	309
Nasva.....	309
Nõva.....	309
Orissaare.....	309
Orjaku.....	310
Pärnu Yacht Club.....	310
Puise.....	310



Ristna.....	310	Lielupe, Concept port.....	315
Rohuküla.....	311	Liepāja Yacht Centre.....	316
Roomassaari.....	311	Mērsrags Yacht Centre.....	316
Ruhnu.....	311	Pavilosta.....	316
Saastna.....	312	Rīga, Āgenskalns port.....	316
Seanina.....	312	Rīga, Andrejosta.....	317
Suuresadama.....	312	Rīga, Auda marina.....	317
Sviby.....	312	Rīga, Bolderāja.....	317
Sõru.....	313	Rīga, City Yachtclub.....	317
Tallinn, Pirita.....	313	Rīga, Kipsala.....	318
Treimani.....	313	Roja marina.....	318
Triigi.....	313	Salacgrīva, marina Caramba.....	318
Vatta.....	314	Ventspils.....	318
Veere.....	314	<b>Lithuania.....319</b>	
Vergi.....	314	Klaipeda, Old Castle port.....	319
Virtsu.....	314	Klaipeda, Yachtclub.....	319
<b>Latvia.....315</b>		<b>Additions.....320</b>	
Engure.....	315	Phone Codes.....	320
Kuiviži.....	315		

## Alphabet index

Aalborg, Fjordparken.....	287	Asterholma.....	112
Aalborg, Norre Uttrup Havn.....	287	Astol.....	242
Aalborg, Norresundby Bådehavn.....	287	Attrup Havn.....	289
Aalborg, Skudehavn.....	288	Aurajoki.....	109p.
Aalborg, Vestre Bådehavn.....	288	Axmar Brugga.....	173
Aarsdale.....	264	Backstens strand.....	43
Abbekas.....	219	Baggon.....	70
Abbskar.....	155	Bakkerne.....	265, 289
Aby.....	242	Baro/Glada Laxen.....	121
Agger Havn.....	288	Barosund.....	65
Aggersund Havn.....	288	Barosund Barolandet.....	65
Aggskar.....	48	Barosund Elisaari.....	65
Ahus.....	219	Barosuns Orslandet.....	65
Airisto Segelsallskap.....	95	Barsebackhamn.....	232
Airisto Strand.....	96	Barsta hamn.....	174
Ålbæk Havn.....	276	Bassholmen.....	243
Algo, Potten.....	69	Bastad.....	232
Algo, Rodjan.....	69	Basto, Finstrom.....	120
Algrundet.....	79	Batskarsnas.....	165
Allinge.....	264	Bengtsar.....	75
Almosund.....	242	Berghamn.....	83
Altappen.....	165	Bergkvara.....	195
Alvskar.....	173p.	Birsskar.....	96, 115
Amager.....	264	Bjorholmens.....	243
Aminne.....	156	Bjorko, Byviken.....	84
Amtoft Lystbådehavn.....	289	Bjorko, Houtskari.....	97
Angelholm.....	231	Bjorkogardsviken.....	165
Angskarsklubb.....	174	Bjorkor.....	121
Anholt Havn.....	275	Bjuroklubb.....	166
Antnas-Bortskar.....	165	Blankaholm.....	196
Arholma, Ahlmansviken.....	185	Blase.....	208
Arholma, Osterhamn.....	185	Blasinge.....	215
Arkosund, Kajen.....	195	Blaxnsas.....	142
Arkosund, NSS.....	195	Blido-Stammarsund.....	185
Arlid.....	231	Blomstermala Saro.....	231
Asaa Havn.....	276	Boatcenter.....	70
Aselholm, east side.....	112	Bockhamn.....	49
Aspo, Korpoo.....	83	Boda.....	215

Boda hamn.....	219	Degerby hamn.....	122
Boderne.....	265, 289	Degerhamn.....	216
Bodo.....	142	Degero-Borstskar.....	167
Bogeskov.....	300	Degersand.....	122
Bohus-Koivisto Fiskehamnen.....	243	Dirhami.....	305
Bomarsund.....	120	Djupvik.....	123, 209
Bonhamn.....	174	Djuronaset.....	186
Bønnerup Havn.....	276	Docksta Havet Base Camp.....	175
Borgholm.....	215	Domsten.....	233
Borka Brygga Enanger.....	175	Donso.....	244
Borsto, Nauvo.....	84	Doverodde Havn.....	290
Boskar.....	85	Dragesviken.....	66
Bovallstrand.....	244	Dragør Havn.....	271
Bovallstrand marina.....	244	Dragsfjard.....	85
Boxby.....	70	Dragsmark Strommama.....	245
Boxo.....	120	Dyron Nordhamnen.....	245
Brando.....	124, 126	Dyron Sydhamnen.....	245
Brandoby.....	121	Eckero.....	125
Brandoskar.....	166	Edenrid.....	219
Branno.....	244	Edesviken.....	49
Brannskar.....	97	Edshultshall.....	245
Bredholmen.....	49	Eestiluoto.....	55
Bredvik.....	166	Egense.....	290
Brokholmen.....	49	Ejerslev Havn.....	290
Bromarv, itainen.....	79	Ekenabben.....	220
Bromarv, lantinen.....	79	Ekenas.....	197, 226
Bruddalsviken.....	112	Elba.....	143
Bua, Batfjorden.....	232	Ellos.....	246
Bullando.....	185	Emasalo.....	49
Bungenas.....	208	Emma Rest.....	133
Burea.....	166	Engure.....	315
Burgsvik.....	208	Enklinge.....	123
Byxelkrok.....	216	Enskarsoren.....	175
Byxholmen.....	70	Ernholm.....	97
Caramba.....	318	Espergaerde Havn.....	277
Christiansø.....	265	Espoo.....	63
Concept port.....	315	Ettans Bathamn.....	167
Copenhagen.....	271	Eurajoki.....	135
Dalskar.....	85, 195	Fagero.....	143
Degerby Enigheten.....	121	Falkenberg.....	233

Fallskaret.....	152	Glyngore Havn.....	291
Falsterbokanalen.....	220	Gnisvard.....	210
Fanklobbarna.....	71	Golisnas.....	65
Farjestaden.....	216	Goteborg, Langedrag.....	248
Farosund Fiskehamn.....	209	Goteborg, Lilla Bommen.....	247
Farosund Marina.....	209	Gotska Sandon.....	210
Farosund Smabatshamnen.....	209	Gottsakar.....	233
Faxe Ladeplads.....	300	Graddo.....	186
Figeholm.....	197	Grebbestad.....	248
Fiskebackskil Lyckans Slip.....	246	Grebbestad Bunk.....	248
Fjallbacka.....	246	Grenaa Lystbådehavn.....	278
Fladalandet.....	71	Grinda.....	187
Flakfort.....	271	Gripmarine.....	66
Flaskskaret.....	143	Grisslehamn Fiskehamnen.....	187
Floron.....	247	Grisslehamn Inre Hamnen.....	187
Flundreviken.....	210	Grisslehamn Marina.....	187
Foglo.....	121	Gronhogen.....	217
Foglo Marina.....	122	Groplandet.....	71
Folisoudden.....	50	Grotvik.....	233
Forby.....	79	Grundsund.....	249
Forby.....	80	Gryts Varv & Marina.....	198
Foto Old Fiskehamnen.....	247	Grytskar.....	71
Frano.....	175	Gudhjem East Hamn.....	265
Frederikshavn Marina.....	277	Gudhjem West Hamn.....	266
Fur Lystbådehavn.....	290	Gullholmen.....	249
Furuogrund.....	167	Gullkrona.....	97
Furusund.....	186	Gumbodahamn.....	167
Fyrudden.....	197	Gumbostrand.....	55
Gamleby.....	197	Gunnon.....	221
Garpahamnen.....	220	Gustafsberg.....	249
Garskar.....	86	Gustavsberg.....	188
Gasgrund.....	63	Gustavsvam.....	75
Gashallan.....	143	Gyldendal Lystbådehavn.....	291
Gavelsholmen.....	75	Haanperankari.....	132
Gedser.....	300	Haapasaari.....	39
Gilleleje Havn.....	277	Haapsalu, Yacht club.....	305
Gislovslage.....	220	Haapsalu, Westmer Marina.....	305
Gjol Havn.....	291	Haggviks Gasthamn.....	176
Glannviken.....	71	Haikon Kartano.....	50
Glommen.....	234	Hailuoto.....	159

Hakasalo.....	50	Hellso.....	124
Hakken Marina.....	113	Helsingborg Norra Hamnen.....	234
Hallama.....	221	Helsingholm.....	98
Hallevik.....	222	Helsingor.....	278
Hals Havn.....	292	Helsinki.....	55
Halso.....	251	Heltermaa.....	306
Hamari.....	50	Herrvik.....	210
Hamburgsund.....	249	Hevossalmi.....	56
Hamina.....	35	Hietakalla.....	157
Hammarland.....	128	Hiittinen.....	86
Hammerhavn.....	266	Himanka.....	152
Hamnskar.....	75	Hinderson Ostisund.....	168
Hamnsundet.....	123	Hirsholm havn.....	279
Handbjerg Marina.....	292	Hirsthals Marina.....	279
Hangonkyla.....	76	Hoenoel Klava.....	250
Hanko.....	75	Hoganas.....	234
Hanko Itameren Portti.....	76	Hogholmsoren.....	56
Hanko Itasatama.....	77	Hogklubb.....	144
Hano.....	221	Hogland.....	113
Hanstholm.....	278	Hogsara.....	86
Haparandahamn.....	168	Holick.....	177
Harkaletto.....	157	Holma.....	87
Harnosand Nattviken.....	176	Holmstad.....	234
Harnosand Norra Sundet.....	176	Holmsund Patholmsviken.....	168
Harnosand Sodra Sundet.....	176	Hommanas.....	51
Harstena.....	198	Hornbaek Havn.....	279
Hasle.....	266	Horno brygga.....	177
Hasselo Sand.....	198	Horvik.....	221
Hasselosund.....	250	Hou Havn.....	280
Hasto.....	72, 81	Houts kari.....	133
Hastoskatan.....	144	Hovenaset.....	251
Haukilahti.....	63	Hovirinta.....	98
Haukipudas.....	158	HSK.....	55
Haverslev Havn.....	292	HSS.....	59
Havstensund.....	250	Hudiksvall.....	177
Havsvidden.....	123	Humblebaek Havn.....	280
Hebenetta.....	144	Humlum havn.....	293
Heikinkari.....	113	Hundested Lystbaadehavn.....	280
Hellerup Havn.....	271	Hunnebostrand.....	251
Helligpeder.....	267	Hurppu.....	32

Husaro.....	188	Kalkholm.....	103
Huseliiharen.....	178	Kalkholmen, Vastanfjard.....	80
Husum.....	178	Kalkstrand.....	57
Hvalpsund marina.....	293	Kallio.....	157
Hvalpsund old havn.....	293	Kalliosaari.....	57
Hvidovre Havn.....	272	Kallo-Knippla.....	252
Hyppeln.....	251	Kallskar.....	124
Ido.....	198	Kallskaret.....	150
Ingmarso Gasthamn.....	188	Kalmar.....	199
Ingmarso Norrviken.....	188	Kalvebodrene.....	272
Inio.....	115	Kalvehave Havn.....	301
Inkoo.....	65, 68	Kalvon.....	252
Inkoon Venehotelli.....	66	Kangso.....	169
Inre Bergskar.....	144	Kappelhamn.....	235
Iso-Sarvasto.....	56	Kappelshamn.....	210
Isokari, Majakkasaari.....	113	Kappelskar.....	189
Itaranta.....	35	Karehamn.....	217
Jakobshamn.....	68	Karhusaari.....	57
Jamasklubb.....	168, 178	Karingon.....	178, 252
Jarvo.....	66	Karingsund.....	125
Jävre Sandholmen.....	168	Karlby.....	124
Jegindo Badelaug.....	294	Karlshamn Centralhamn.....	222
Joensu Gard.....	56	Karlshamn Stamo Vindhavn.....	222
Jokniemi.....	32	Karlshamn Vagga Fiskhamn.....	223
Jollas.....	57	Karlskrona.....	223
Jumo.....	114	Karlskrona Dragso utkik.....	223
Jungfruskar.....	114	Karlskrona Salto Fiskhamn.....	223
Juniskar.....	178	Karlskrona Tallebryggan.....	223
Junkon.....	169	Karon.....	226
Jurmo.....	87, 124	Karra, Kemionsaari.....	88
Jussaro.....	77	Karsikko.....	158
Kaakkuriniemi.....	157	Karviken.....	125
Kabbole.....	44	Kaseberga.....	224
Kaberneeme.....	306	Kaskinen.....	144, 153
Kage.....	170	Kasnas.....	88
Kaikkola.....	157	Kastelholm.....	125
Kalana.....	306	Kastrup.....	273
Kalanokka.....	57	Kastrup Strandpark Havn.....	273
Kalix.....	169	Katajanokka.....	58
Kalkbraenderihavnen.....	272	Katanpaa.....	114

Kattilankalla.....	158	Kopmanholmen.....	145, 179
Kaunissaari.....	39, 61, 135	Koppamas.....	66
Kaupparori.....	160	Korgesaare.....	307
Keihassalmi.....	44	Korpostrom.....	99
Keistio.....	115	Korpostrom, Korppoo.....	99
Keistio, Inio.....	115	Korppoo.....	87, 99
Kejsarhamnen, Hogsara.....	88	Korrvik.....	126
Kemi.....	163	Korsnas.....	154
Kemionsaari.....	91, 113	Korsskaret.....	146
Kihnu.....	306	Koster Bopallen.....	253
Kilhamn.....	145	Koster Brevik.....	253
Killingholmen.....	51	Koster Ekenas.....	253
Kilpisaari.....	40	Koster S, Ekenas.....	253
Kirjais, Nauvo.....	99	Koster Vettnet.....	254
Kirkonlahti.....	39	Kotiluoto.....	58
Kirmosund.....	44	Kotka.....	39
Kivik.....	224	Kotka New Port.....	41
Kivimaa.....	115	Kristianopel.....	199
Kiviniemi.....	158	Kristiinankaupunki, Kristina.....	146
Kladesholmen.....	252	Kristiinankaupunki, KSF.....	146
Klagshamn.....	224	Krokholmen.....	58
Klamila.....	33	Krokskar.....	116
Klintehamn.....	211	Kropsu.....	158
Klintemala.....	199	Kuggsudd.....	51
Klintholm havn.....	301	Kuivastu.....	307
Klintsundet.....	189	Kuivizi.....	315
Klobbskat.....	145	Kullavik.....	254
Klockstrand.....	179	Kumlinge.....	121, 129, 131
Kluntama.....	169	Kummelskar.....	77
Kobbaklintar.....	126	Kummelskaret.....	148
Koge.....	301	Kungsbacka, Svinholmen.....	225
Koiguste.....	307	Kungshamn.....	254
Koivisto.....	115	Kuorsalo.....	36
Koivukari.....	158	Kuparisaari.....	146
Koivuluoto.....	35	Kurjoviken.....	170
Kokar.....	124, 130	Kustavi.....	117
Kokkila.....	80	Kustavi, Lootholma.....	117
Kokkola.....	149, 152, 154	Kvivilax.....	100
Komsalö.....	58	Kyllaj.....	211
Konungsskar.....	115	Laattiskeri.....	132

Laeso Westre Havn.....	281	Linlo.....	67
Lagnostrommen Ostra sidan.....	200	Listed Havn.....	267
Lagnostrommen Vastra sidan.....	200	Liuskasaari.....	59
Lahteela.....	67	Livo Havn.....	294
Lailuoto.....	116	Ljugam.....	212
Laivasilta.....	44	Loftahammar Batrenoveringar.....	200
Lammala, Vastanfjard.....	89	Loftahammar Marincenter.....	200
Landskrona, Lustbothamnen.....	235	Logstor havn.....	295
Landsort Oja.....	189	Lohusalu.....	308
Langbadan.....	143	Lokanabben.....	225
Langelinie.....	272	Lokholm.....	89
Langholm.....	116	Lokholmen KSSS.....	190
Langinkoski.....	40	Lokore.....	36, 41
Langon.....	45, 69	Loksa.....	308
Langskar.....	147	Lomma.....	236
Lanskeri.....	33	Loppan.....	147
Lansmansgrund.....	126	Lotsudden.....	122
Lappo.....	126	Loviisa.....	43
Lappohjanranta.....	72	Loviisa Tullisilta.....	48
Larsbjorkaskar.....	147	Loviisa Valko.....	48
Laura Peterzen.....	116	Lovskar.....	170
Lauterhorn.....	211	Lovvik.....	179
Lauttasaari.....	55, 59	Lustholmen.....	179
Lehmasaari.....	40	Luvia, Laitakari.....	136
Lehtma.....	307	Luvia, Vaha-Huilkari.....	141
Leikluoto.....	117	Lynetten.....	273
Lemvig Havn.....	294	Lysekil Fiskehamnen.....	255
Lemvig Marina.....	294	Lysekil Havsbadhamnen.....	255
Lepikonranta.....	35	Maalahti.....	156
Leppneeme.....	308	Maarianhamina Itasatama.....	127
Lerkil.....	235	Maarianhamina Lansisatama.....	127
Letto.....	159	Maisaari, Rymattyla.....	100
Lickershamn.....	212	Majasaari.....	36
Lido.....	189	Maksamaa.....	149
Lielupe.....	315	Malkasaari.....	59
Liepaja.....	316	Malma Kvarn.....	190
Lilla Barlastholmen.....	51	Malmo Dockan Marina.....	236
Lillfjarden.....	45	Malmo Lagunen.....	236
Linanas.....	190	Malmo Limhamn.....	236
Linholmen.....	52	Malmon Fiskehamn.....	255



Malmon Rixo.....	256	Museo/Ruiskuhuoneen.....	161
Malmoms Marina.....	255	Mustakari.....	148
Manilaid.....	308	Mustalahti.....	60
Mantyniemi.....	45	Mustaluoto.....	101
Margretheholm Havn.....	273	Mustasaari.....	151
Marjaniemi.....	159	Mustaviiri.....	46
Market.....	128	Naantali.....	95, 101, 105
Marstal.....	302	Nabbelund.....	217
Marstrand.....	256	Nabben.....	149
Martinkari.....	159	Narpio.....	143
Masskar.....	149	Narshamn.....	212
Mathildedal.....	81	Nasby, Houtskar.....	101
Mellanfjarden.....	180	Nasva.....	309
Melsted Havn.....	267	Nauvo.....	102, 108
Merikarvia Mericamping.....	136	Nauvo etelasatama.....	102
Merikarvia, Krookka.....	135	Nauvo, Berghamn.....	84
Merikarvia, Ouraluoto.....	137	Nauvo, Seili.....	108
Merikruunu.....	85	Navekvarn.....	202
Merilokki.....	137	New Port.....	57
Merimasku.....	100	Nexø Hamn.....	267
Meriniemi.....	42	Nibe Lystbadehavn.....	295
Meritulli.....	160	Nivo Lystbadehavn.....	281
Mersrags.....	316	NJK.....	62
Middelgrundsfortet.....	273	Njutanger.....	180
Mikkelinsaaret.....	148	Nogersund.....	225
Modermagan.....	72	Nordatlantens Brygge.....	274
Molle.....	237	Nordon.....	257
Mollosunds Gasthamn.....	256	Norra Sando.....	52
Molpe.....	154	Norby, Inio.....	118
Molpe-Strom.....	148	Norrfällsviken Camping.....	180
Molpehallorna.....	148	Norrholmen.....	52
Mon.....	201	Norrklobbarna.....	72
Monsteras Batvarvet.....	201	Norrköping.....	202
Monsteras Lakhamn.....	201	Norrkullalandet.....	60
Monsteras Smabatshammen.....	201	Norrskata Seagull.....	98
Montu.....	308	Norrsundet.....	180
Mörbylånga.....	217	Noto.....	89
Mossholmen.....	257	Notoren.....	128
Mou Bro.....	295	Notviken.....	128
Munalaiu.....	309	Nova.....	309

Nunashamns SS Fagerviken.....	191	Parainen Kakholm.....	103
Nuokot.....	36	Paraisten Portti.....	104
Nykobing Mors Havn.....	296	Parattula.....	116
Nykoping.....	202	Pargas.....	104
Nyord havn.....	302	Parnu.....	310
Nysted.....	302	Paskallavik.....	204
Ockero Fiskehamnen.....	257	Pater Noster.....	258
Ockero Nimbushamnen.....	258	Pavilosta.....	316
Odden Havn.....	282	Pellinki.....	53p.
Oddesund Havn.....	296	Pellinki Sandholm Sud.....	53
Ohtakari.....	149	Pensar Syd.....	105
Olofsholm.....	212	Perniö.....	79
Ora.....	129	Petajaksen telakka.....	138
Oravainen.....	149	Pieni Vuohisaari.....	37
Oregrund.....	191	Pietarinkari.....	118
Orissaare.....	309	Pietarsaari, Vanha Satama.....	155
Orjaku.....	310	Pihlajakari.....	160
Ormskoldsvik.....	181	Pihlajasaari.....	60
Orrengrund.....	46	Pikisaari.....	95
Orrskar.....	150	Pikku Leikosaari.....	60
Orrskarssand.....	150	Pine Island.....	52
Oskarshamn Brädholmen.....	203	Pirita.....	313
Oskarshamn Ernemar.....	202	Pirttisaari.....	52
Oster Hurup Havn.....	282	Pitea Norra Hamn.....	170
Osterskar.....	90	Pitea Vastra Kajen.....	171
Osthammar.....	191	Pitkaviiri.....	46
Ostra Langskar.....	129	Pohjoissatama.....	61
Ostra Ytternas.....	129	Polla Hailuoto.....	160
Oulu.....	160	Pori keskusta.....	139
Oulunsalo.....	164	Pori, Iso Enskeri.....	134
Ouran saaristo, Hamskeri.....	137	Pori, Outoori.....	138
Ouran, Sanden.....	138	Pori, Reposaari, Santunranta.....	140
Ouran, Soderskatan.....	138	Pori, Seliskeri.....	141
Oxelosund fiskehamn.....	203	Porkala Marin.....	66
Oxelosund gasthamn.....	203	Porkkala.....	65
Padva.....	81	Porvoo.....	48, 53
Pahkinainen.....	103	Potti.....	156
Pajalahti.....	59	Praesto.....	303
Palva.....	118	Predium.....	73
Parainen.....	95, 104	Puisse.....	310

Pukavik.....	225	Rodhamn.....	130
Puotikari.....	160	Rodvig.....	303
Pyharanta, Rohdainen.....	140	Rohuküla.....	311
Pyhtaa.....	46	Roja marina.....	318
Pyysaari.....	61	Rønbjerg Havn.....	296
Raa.....	236	Ronehamn.....	213
Raahe.....	161	Ronnas.....	47
Raasepori.....	69	Ronnas golf.....	47
Raggaro Langviken.....	192	Ronne.....	268
Raippaluodon Silta.....	151	Rønne Norrekas.....	268
Raippaluoto.....	151	Ronneby.....	226
Raisio harbour.....	105	Ronnerhavnen.....	282
Raiskonpankki.....	161	Ronnskar.....	53
Ramsjöstrand.....	237	Ronnskaren.....	152
Ramso.....	258	Roola.....	105
Ranmarina.....	81	Roola, Rymattyla.....	105
Ranta-Kestila.....	161	Roomassaari.....	311
Rantolansuntti.....	105	Roro.....	259
Ratan.....	171	Rosala Kylasatama.....	90
Rauma Kuuskajaskari.....	135	Rosala Notholm.....	90
Rauma Kylmapihlaja.....	136	Rosund.....	73
Rauma Nurmes, Paivaranta.....	137	Rovaren.....	64
Rauma, Pihlus.....	138	Rovøgers Fiskehamn.....	171
Rauma, Poroholma.....	139	Roytta.....	161
Rauma, Reksaari.....	140	Ruhnu.....	311
Rauma, Syvaraumanlahti.....	141	Ruissalo Marina.....	106
Remmargrundet.....	151	Ruissalo Saaronniemi.....	106
Remmarhamn.....	129	Ruissalo TPS.....	106
Reposaari.....	137	Rumar, Korppoo.....	107
Repskaret.....	151	Rundvik.....	181
Reso.....	258	Rungsted Havn.....	283
Revsudden.....	204	Rymattyla.....	103, 105
Riga, Agenskalns port.....	316	Rymattyla, Airismaa.....	95
Riga, Auda marina.....	317	Rymattyla, Ajolanranta.....	95
Riga, Bolderaja.....	317	Rymattyla, Kirkkolahti.....	107
Riga, City Yachtclub.....	317	Ryoskarinkalla.....	162
Riga, Kipsala.....	318	Ryovainkari.....	152
Ristisaari.....	41	S. Bollo.....	226
Ristna.....	310	Saastna.....	312
Ritgrund.....	152	Saebý Havn.....	283

Saggio.....	130	Simonniemi, pohjoinen (N).....	162
Salacgriva.....	318	Simrishamn.....	226
Salavainen.....	118	Siminen Hetki.....	153
Salo.....	79, 82	Sipoon Kaunissaari.....	61
Saltholm.....	274	Sirpalesaari.....	61
Saltsjo-Duvnas.....	193	Sjalso.....	213
Saltsjobaden.....	192	Skaftung.....	153
Saltsjobaden KSSS.....	192	Skagen Lystbadehavn.....	284
Sanda.....	226	Skagshamn.....	182
Sandarbukten.....	66	Skaldo.....	73
Sandarne.....	181	Skallkroken.....	237
Sandbogen.....	259	Skanor.....	227
Sandhamn.....	204	Skansholmen.....	204
Sandhamn KSSS.....	192	Skare.....	227
Sandholm.....	91	Skarhamn.....	259
Sandnasudd.....	73	Skarsa.....	182
Sandon.....	91	Skata.....	81
Sandslon.....	181	Skata Marin.....	64
Sandvig.....	268	Skatan.....	182
Sandvik.....	130, 218	Skillinge.....	227
Sandviken.....	68, 73, 78	Skive Søsportshavn.....	297
Sannas.....	259	Skogsholmen.....	62
Santalahti.....	42	Skovshoved Havn.....	283
Santio.....	33	Sletten Havn.....	284
Sapokka.....	42	Slite.....	213
Sarkisalo.....	79, 82	Smaskar.....	172
Satavan Venepalvelu.....	107	Smogen.....	260
Sattmark, Parainen.....	108	Smogen, Hummermagasinet.....	260
Sautinkari.....	152	Smogen, Kleven Bobos.....	260
Sauvo.....	105	Smultrongrund.....	150, 153
Seanina.....	312	Smygehamn.....	227
Segelvik.....	182	Snedskar.....	205
Seglinge.....	130	Snekkersten Havn.....	284
Selka-Sarvi.....	162	Snogebaek Hamn.....	269
Selkasaari.....	162	Soderby.....	54
Signilskar.....	131	Soderby Byhamn.....	118
Sikea.....	171	Soderhamn.....	183
Sikhjalma.....	182	Soderlangvik.....	91
Sillerslev Havn.....	296	Soderskar.....	54
Simonniemi, etelainen (S).....	162	Sodertalje.....	205

Sodra Benskar.....	91	Styrso, Bratten Foreningshamn.....	261
Sodra Trutklippan.....	153	Styrso, Sandvikshamnen.....	261
Solvesborg.....	228	Styrso, Tangen.....	261
Sommaro.....	70, 154	Sund.....	125
Sommarostrand.....	73	Sundby Sejlförenings Havn.....	274
Soraker.....	183	Sundsore Lystbadehavn.....	297
Soru.....	313	Sundsvall Gasthamn.....	184
Sottunga.....	131	Suninsalmi.....	54
SPS.....	61	Suomenlinna.....	62
Stege.....	303	Suuresadama.....	312
Stegeborg.....	205	Suuri-Pisi.....	34
Stensborg.....	172	Suvisaaristo.....	64
Stenshamn.....	228	Svaneke Havn.....	269
Stensjohamn.....	238	Svanemollen.....	274
Stenskar.....	108	Svanshall.....	238
Stevns.....	300	Svartback.....	55
Stocka.....	183	Svartholm.....	47
Stokholm, KMK.....	193	Sviby.....	312
Stokholm, Navigationsallskapet.....	193	Svino.....	64
Stokholm, Vasahamnen.....	194	Svino Sund.....	64
Stora Brando.....	67	Sysne.....	213
Stora Fagero.....	69	Taalintehdas.....	92
Stora Halso.....	67	Taarbæk Havn.....	285
Stora Hasto.....	91	Tallbacka.....	48
Stora Ror.....	218	Tallholmen.....	74
Stora Svarto.....	67	Tallinn.....	313
Storjungfrun.....	183	Tambohuse.....	297
Stormalo.....	96	Tammio.....	37
Stomasudden.....	54	Tammisaari.....	69, 74
Storon.....	78	Tankar.....	154
Storstrommen.....	154	Tanumstrand.....	262
Storsvik.....	68	Taveludden.....	114
Strandby Lystbådehavn.....	285	Teersalo.....	119
Strandvik.....	82	Teglkas.....	269
Stromma.....	82	Tejn.....	270
Stromsgrund.....	154	Terassatama.....	163
Stromstad Kebal Marina.....	261	Tervasaari.....	37
Stromstad Sodra hamn.....	260	Thissinghuse Hamn.....	298
Struer Lystbadehavn.....	297	Thisted Hamn.....	298
Stubbekobing.....	304	Timmernaben.....	205

Timro.....	184	Uto Havshotel.....	93
Timo.....	54	Uto Kyla.....	93
Tjaro.....	228	Uusikaarlepyy.....	155
Tjoloholm.....	233	Uusikaupunki, Pakkahuone.....	132
Tjornekalv.....	262	Uusikaupunki, Sorvakko.....	133
Toisvesi.....	155	Uusikaupunki, Suukari.....	133
Tore.....	172	Uusikaupunki, Telakanranta.....	141
Torekov.....	238	Vaasa, Kuusisaari.....	147
Torhamn.....	228	Vaasa, Moottorivenekerho.....	155
Tornio.....	159p.	Vaasa, Palosaari.....	150
Torra Lovø.....	64	Vaasa, VSF.....	156
Torsholm.....	131	Vaderoama-Storo.....	263
Torsholma.....	119	Vadviken/Emma, Houtskari.....	133
Torso.....	229	Vaha Kuivanuoro.....	163
Tosteberga.....	229	Vaha-Huituri.....	163
Traslovslage.....	238	Vaha-Tervi.....	110
Treimani.....	313	Vaihela Kievari.....	133
Trelanningen.....	74	Vaihelan Kievari.....	133
Triigi.....	313	Vajern.....	262
Tromtø Nabb.....	229	Valassaaret.....	155
Trosa.....	206	Valdemarsvik.....	206
Trunso.....	92	Valkosaari.....	62
Tuborg Havn.....	275	Vallda Sando.....	239
Tullisaari.....	78	Valleviken.....	214
Tunhamn.....	92	Vandburg.....	214
Turku.....	95, 109	Vang havn.....	270
Turku Yacht Harbour.....	110	Vano.....	93
Tyreso Slott Notholmen.....	194	Varberg, Getteron.....	239
Tyrisløt.....	206	Varberg, Innerhamnen.....	239
Udbyhøj Nord Havn.....	285	Varissaari.....	42
Udbyhøj South Havn.....	286	Varjakansaari.....	164
Ukkosaari.....	34	Varjakka.....	164
Uleninranta.....	163	Vaskiluoto.....	155
Ulko-Tammio.....	38	Vastervik Gasthamn.....	206
Ulkofantti.....	163	Vastervik, Gransø Slott.....	207
Ulvohamn Hotellbryggen.....	184	Vastervik, Lysingsbadet.....	207
Ulvohamn Kommunkajen.....	184	Vastervik, Notholmen.....	207
Umeå.....	173	Vastervik, Pampas Marina.....	207
Ungskar.....	229	Vastervik, Solbergsudde.....	207
Utklippan.....	229	Vastervik, WSSW.....	207

Vatta.....	314	Villinki.....	63
Vattunokka.....	55	Vinga.....	262
Vatunginnokka, li.....	164	Virksund Lystbadehavn.....	299
Vedbæk Havn.....	286	Virojoki.....	34
Veere.....	314	Virolahti.....	32
Vejbystrand.....	240	Virpiniemi Newport.....	164
Vellamo.....	43	Virtsu.....	314
Ven, Backviken.....	240	Visby.....	214
Ven, Kyrkbacken.....	240	Vrango.....	263
Ven, Norrebrog.....	240	Vuohensaari.....	82
Veno Hamn.....	299	Vuosnainen.....	134
Ventspils.....	318	Waksholms Hamn AB.....	194
Vepsa.....	111	Wells Kari.....	63
Vergi.....	314	Wilders Plads Marina.....	275
Verkan, Korpoo.....	94	Wood Boat Center.....	43
Videberg.....	241	Ykspihlaja.....	156
Viggbyholm.....	194	Yrjösenpohja.....	38
Viken.....	241	Ystad.....	230
Vikhog.....	241	Yttergrund.....	142
Vildsund Ost Hamn.....	299	Yxskar.....	94
Vildsund Vest Hamn.....	299		

# FINLAND

## Virojoki - Hanko

### Virolahti, Virojoki, Klamila

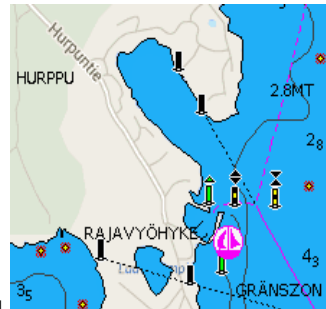
#### Hurppu

**Coordinates:** N60°29,5' E27°44,6'

Hurppu Frontier Guard Station located at the end of the Hurpunniemi cape. To be able to sail to Virojoki, boaters must report to the Frontier Guard Station. Navigation in the area requires great care, because it is very close to the EU / Russia border. There is camping and cabin at Hurppu area, but no guestharbor.

Passport and customs formalities can be arranged on the Santio island.

**Phone:** 71 872 6110



#### Jokniemi (111)

**Coordinates:** N60°30,8' E27°28,1'

Klamila harbour is extremely well suited as a waypoint harbour because of its location and its services. On the way to the east, Klamila is the last harbour, where you can complete your food and fuel, supplies and also rest and relax before the upcoming trip.

**Contact:** Jartti Malmi **Phone:** 050-335 0552

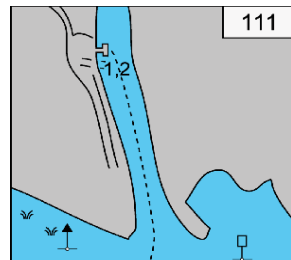
**Email:** artti.malmi@pp.inet.fi **Internet:** www.klamila.fi/klamilanveneilijat

**Pierage:** 6e **Guest places:** 1-2

**Approach:** From Klamilanlahti by marked fairway to the estuary of Pöylijoki.

**Attachment:** Anchor. Depth 1,2m. **Wind conditions:** Open for S winds.

**Services:** Cafe, Shop, Restaurant, Grill place, Waste disp, Boat ramp.





## Klamila (110)

**Coordinates:** N60°30,4' E27°29,1'

Klamila village harbour used to be a shelter harbour for the navy boats.

**Harbour master:** Jartti Malmi **Phone:** 050-325 0552

**Email:** jartti.malmi@pp.inet.fi

**Internet:** [www.klamila.fi/klamilanveneilijat](http://www.klamila.fi/klamilanveneilijat)

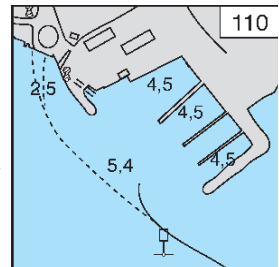
**Guest places:** 15 **Pierage:** 6 e

**Owner:** Klamilan Veneilijät

**Attachment:** Buoy. Depth 2,5m

**Services:** Beach, Cafe, Grill place, Water, Electricity, Septic empt., Fuel, Kiosk, Restaurant, Sauna, Shop, Shower, Toilet, Waste disposal, Wash-house, Playground. Boat ramp.

2013



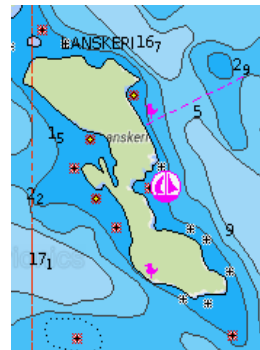
## Lanskeri (119)

Guest berth.

**Coordinates:** N60°22,8' E27°30,4'

**Attachment:** anchoring, rocks.

**Services:** Grill place, Toilet.



## Santio

**Coordinates:** 60°27,4' 27°43,3'

Border crossing point, Customs.

**Phone:** 020 410 2130 (Passport Control)

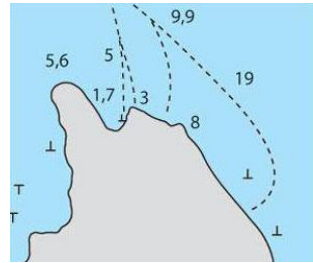


### Suuri-Pisi (108)

**Coordinates:** 60°27,0' 27°37,9'

Depth 3 m.

**Services:** Grill place, Info, Toilet, Waste disp.  
2013



### Ukkosaari (103)

**Coordinates:** 60°34,7' 27°44,2'

**Phone:** 05 749 12 **Email:** info@virolahti.fi

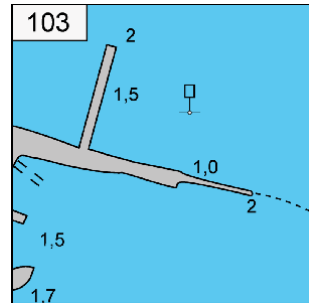
**Internet:** www.virolahti.fi

**Guest places:** 4

**Approach:** An unofficial marked route from the east side of Töllikkö to the home port.

**Attachment:** Buoy, anchor. Depth 1,5 m.

**Services:** Fuel, Electricity, Emptying of septic,  
Boat ramp. 2013



### Virojoki (100)

**Coordinates:** 60°35' 27°42,6'

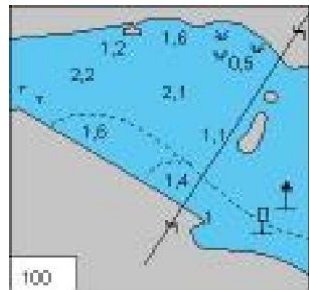
**Phone:** 05 749 12 **Email:** info@virolahti.fi

**Internet:** www.virolahti.fi

**Guest places:** 3 – 5 **Owner:** Virolahden kunta

**Approach:** Depth 1,1m. **Attachment:** Anchor.

**Services:** Cafe, Grill place, Fuel, Kiosk,  
Playground, Restaurant, Shop, Toilet. 2013



### Virojoki (101)

**Coordinates:** 60°35' 27°42,7'

**Phone:** 05 74 912 **Email:** info@virolahti.fi

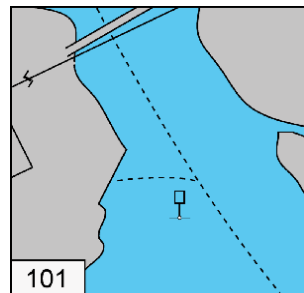
**Internet:** www.virolahti.fi

**Guest places:** 6 **Owner:** Virolahden kunta

**Attachment:** Buoy. Depth 1,1 m.

**Services:** Cafe, Grill place, Fuel, Kiosk, Toilet.

**Other:** Bank, Bus, Pharmacy, Restaurant, Shop.  
2012





## Hamina

### Itäranta

**Coordinates:** 60°30,5' 26°58,7'

**Phone:** 040-743 0187

**Services:** Cafe, Shop, Fuel, Toilet, Waste disposal, Water.

**Maintenance:** Boat ramp.

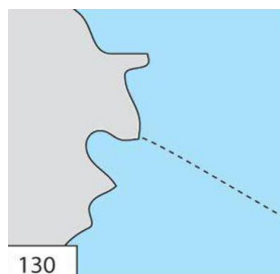


### Koivuluoto (130)

**Coordinates:** 60°18,3' 27°24,1'

**Guest places:** 3 **Attachment:** Anchor. Depth 2 m.

**Services:** Grill place, Info, Toilet



130

### Lepikörranta

**Coordinates:** 60°33,8' 27°11,6'

**Services:** Boat ramp.



## Kuorsalo (113)

**Coordinates:** 60°28,00' 27°23,61'

**Phone:** 040 594 4717

**Guest places:** 6.

**Owner:** Hamina kaupunki

**Attachment:** Berth + anchor. Depth 0,8 - 2,3 m.

No services.



## Majasaari (127)

**Coordinates:** 60°27,8' 27°13,7'

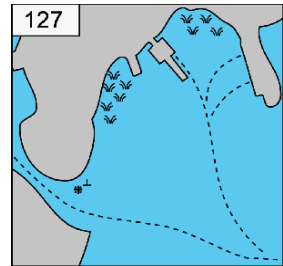
**Internet:** <http://www.visithamina.fi/fi/meri/saaret>

**Guest places:** 20 **Owner:** Hamina kaupunki

**Approach:** From the fairway leading to Hamina to the south or to the west according to the nautical chart or from the boat fairway to the east between Riisiö and Kalasiika to the dock of the south bank of the island.

**Attachment:** Buoy / side mooring. Depth 3 m.

**Services:** Beach, Grill place, Septic empt., Toilet



## Nuokot (128)

**Coordinates:** 60°26,9' 27°13,5'

The sheltered mooringplaces are by the rock and the floating service dock. Nearby there are campfire places and beautiful nature paths.

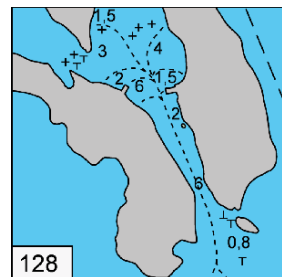
**Internet:** [www.visithamina.fi/fi/meri/saaret](http://www.visithamina.fi/fi/meri/saaret)

**Guest places:** 19 **Owner:** Haminan kaupunki

**Approach:** To Nuokonlahti from the south. You should look out for shallows in the gap of the sound. The ferry traffic in the connection docks should not be disturbed.

**Attachment:** Buoy /plug on the rock + anchor. Depth 2-4 m.

**Services:** Grill place, Septic empt., Toilet



## Pieni Vuohisaari (138)

**Coordinates:** 60°33,6' 27°10,9'

Nearby the harbour there is a restaurant and a bookable sauna.

**Harbour master:** Eero En **Phone:** 050-3354 402

**Email:** eero.en@fi.abb.com

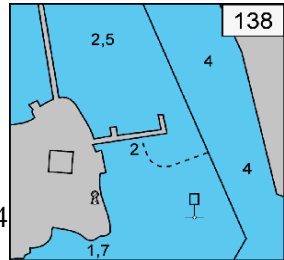
**Internet:** www.haminanpursiseura.fi **Guest places:** 4

**Owner:** Haminan Pursiseura (club)

**Approach:** On the west side of the lighted fairway of Hamina.

**Attachment:** Buoy. Depth 3 m.

**Services:** Grill place, Water, Electricity, Restaurant, Sauna, Shower, Toilet



## Tervasaari (137)

**Coordinates:** 60°33,5' 27°11,1'

**Harbour master:** Pentti Vilkki

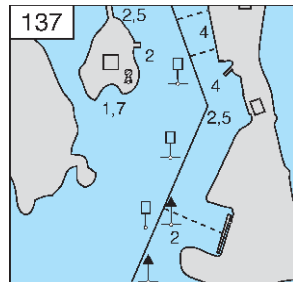
**Phone:** 050-558 2880 **Internet:** www.rampsi.fi

**Pierage:** 18 e **Guest places:** 41

**Approach:** To the east of the Hamina lighted fairway in the southern end of Tervasaari.

**Attachment:** Buoy, alongside. Depth 4 m.

**Services:** Cafe, Grill place, Water, Electricity, Septic empt., Fuel, Kiosk, Playground, Restaurant, Sauna, Shop, Shower, Toilet, Wash-house, WiFi. City services. **Maintenance:** Mastcrane. 2012



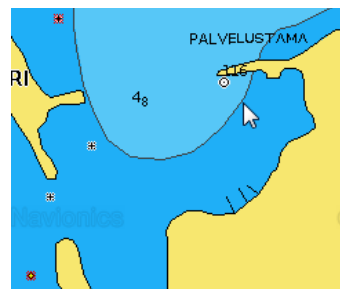
## Tammio (116)

Village hamn.

**Coordinates:** 60°25,0' 27°25,0'

**Guest place:** 6

No services.



## Ulko-Tammio (122)

**Coordinates:** 60°21' 27°27,2'

Ulko-Tammio is the pearl of the national park of the Gulf of Finland. Its beautiful nature with its harsh cliffs and exuberant groves are impressive. Ulko-Tammio is an excellent target for birdwatchers. The museum cannons and the cave tell about the war history of the area.

**Phone:** 040-199 1330

**Email:** [matkailu@hamina.fi](mailto:matkailu@hamina.fi)

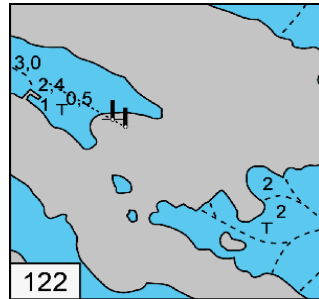
**Guest places:** 15

**Approach:** To the western harbour along the line to the dock.

A possibility to go ashore on Itälahti, where there is dock and tyres attached to the rock.

**Attachment:** Anchor. Depth 3 m.

**Services:** Grill place, Water, Toilet. 2007



## Yrjösenpohja (139)

**Coordinates:** 60°33,9' 27°11'

Is located behind the bridges, so it's suitable only for motorboats. Nearby there is a restaurant, a shop, a kiosk, a sauna and a shower.

**Harbour master:** Pentti Vilkki

**Phone:** 050-5582 880 **Internet:** [www.rampsi.fi](http://www.rampsi.fi)

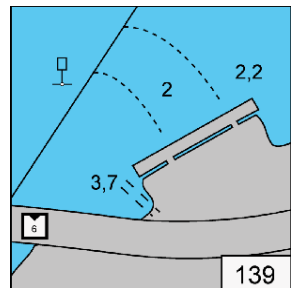
**Pierage:** 15 **Guest places:** 20 **Owner:** Hamina

**Approach:** To the north from the Hamina lighted fairway under the bridges.

**Attachment:** Buoy. Mooring to the dock on the right side of the fairway. Depth 2,4 m.

**Services:** Cafe, Grill place, Water, Electricity, Septic empt., Fuel, Kiosk, Playground, Restaurant, Sauna, Shop, Shower, Toilet, WiFi, Wash-house. All city services.

**Maintenance:** Engine service.



## Kotka

### Haapasaari, Kirkonlahti (134)

**Coordinates:** 60°17,3' 27°11,8'

Location on the south side of Kotka. When travelling to Russia it's possible to do the border duties at the coast guard station.

**Harbour master:** Anni Hakala

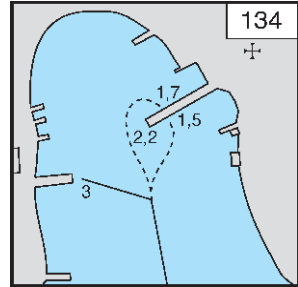
**Phone:** 05 063 013

**Internet:** [www.haapasaariseura.fi](http://www.haapasaariseura.fi)

**Pierage:** 7 **Guest places:** 18

**Approach:** Depth 1,7m. From the fairways in between Leppäkari and Haapasaari. Berth near Kirka. **Attachment:** Anchor. Depth 1,7 m.

**Services:** Grill place, Cafe, Water, Septic empt., Fuel, Kiosk, Playground, Waste disposal, Toilet. **Other:** Alcoholic drink, Shop. 2012



### Kaunissaari (172)

**Coordinates:** 60°20,6' 26°46,6'

**Harbour master:** Simo Rosenblad

**Phone:** 0400 430 145

**Internet:** [kaunissaari.fi](http://kaunissaari.fi)

**Pierage:** 18 e **Guest places:** 30 - 50

**Approach:** Is located on the western side of the marked fairway, leading to Kylälahti.

**Attachment:** Buoy / shaft. Depth 2,4 m.

**Services:** Beach, Cafe, Grill place, Water, Electricity, Septic empt., Playground, Restaurant, Sauna, Shop, Shower, Toilet, Waste disposal **Other:** Ferry 2013



### Keisarinsatama

Restaurant Guest berth.

**Coordinates:** N60 28.57 E26 54.18

**Phone:** 05 219 0333

**Guest places:** 8 – 10 **Depth** 3 m.

**Services:** Restaurant, Toilet, Water.

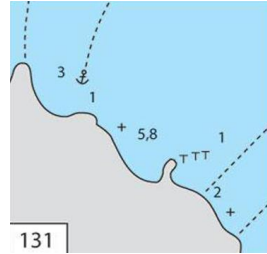


### Kilpisaari (131)

**Coordinates:** 60°16,9' 27°18,9'

**Attachment:** Depth 3m.

**Services:** Grill place, Info, Toilet



### Langinkoski (155)

**Coordinates:** 60°29,2' 26°53,3'

Nearby there is a cafe and an Tzar fishing cottage museum. The dock is by flowing water, so you should be careful.

**Phone:** 0400-214 899 **Internet:** [www.kotka.fi](http://www.kotka.fi)

**Guest places:** 3 **Owner:** Kotkan kaupunki

**Approach:** In the end of fairway, that leads to the emperor's dock.

**Attachment:** While attaching, one should notice the strong flood. Mooring to the dock + anchor/side-mooring. Depth 1m.

**Services:** Cafe, Toilet. Russian Tsar museum.



### Lehmäsaari (161)

**Coordinates:** 60°25,3' 26°59,2'

Located on the recreation area of Kotka. On the island there is a beach and a place for bonfire.

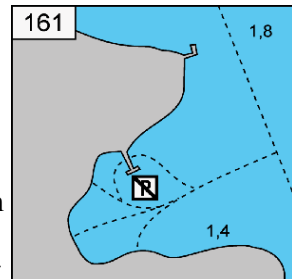
**Phone:** 045-234 4424

**Internet:** [www.kotka.fi](http://www.kotka.fi)

**Guest places:** 30 **Owner:** Kotkan kaupunki.

**Approach:** Approach either from the north, or from the south along a tubular line, marked in the map to the dock on the east side of the island or the west or south bank of the dock bay.

**Services:** Beach, Grill place, Toilet 2007





## Lököre (169)

**Coordinates:** N60°28,53' E26°45,13'

**Guest places:** 4

**Depth** 1,2 m

**Services:** Water, Electricity, Septic empt., Waste disposal, Boat ramp. 2013



## New Port Kotka (146)

**Coordinates:** N60°28,1' E26°56,2'

The boat harbour, that is a part of the New Port chain is located on the best place of Kotka near the Maritime Center Vellamo and The Finnish Wooden Boat Center.

**Harbour master:** Jani Leskine. **Phone:** 05 225 0044

**Email:** office@kotkayachtstore.fi

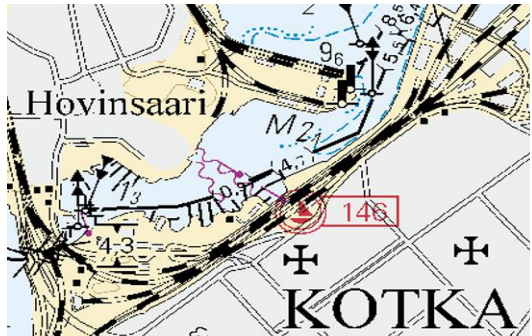
**Inet:** www.kotkayachtstore.fi

**Pierage:** 17e **Guest places:** 30

**Depth** 4m.

**Services:** Cafe, Grill place, Water, Electricity, Septic empt., Fuel, Sauna, Shop, Shower, Toilet, Wash-house, WiFi. City services.

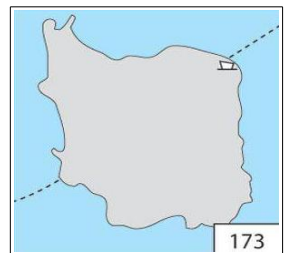
**Maintenance:** Boat ramp, Dock, Engine service, Mastelelevator 100 m. 2013



## Ristisaari (173)

**Coordinates:** 60°18,6' 26°48,1'

**Services:** Grill place, Toilet



## Santalahti (166)

**Coordinates:** 60°26,1' 26°51,8'

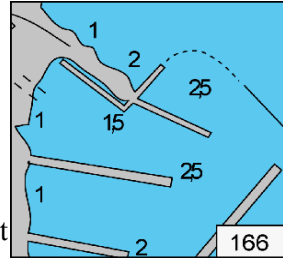
Nearby there is a restaurant and a camping site.

**Phone:** (05) 260 5055 **Internet:** [www.santalahti.fi](http://www.santalahti.fi)

**Guest places:** 2-4 **Owner:** Lomakylä Santalahti

**Attachment:** Mooring to the northern side of the home port. Side mooring. Depth 3m.

**Services:** Cafe, Grill place, Septic empt., Kiosk, Boat ramp. 2006



## Sapokka / Meriniemi (149)

**Coordinates:** 60°27,4' 26°57,2'

**Phone:** 45 349 2513

**Email:** [info@cafesegeli.fi](mailto:info@cafesegeli.fi)

**Internet:** [kotkanpursiseura.fi](http://kotkanpursiseura.fi)

**Pierage:** 18 € / day

**Guest places:** 58 **Owner:** Cafe

Laituri

Depth 2-3m.

**Services:** Beach, Cafe, Grill place, Electricity, Septic empt., Fuel, Freshwater, Kiosk, Sauna, Shop, Shower, Toilet. All city services.

**Maintenance:**

Boat ramp, Engine service.

2012



## Varissaari (150)

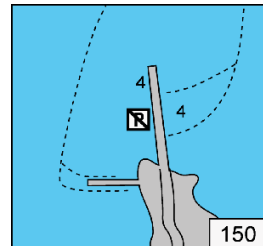
**Coordinates:** 60°26,8' 26°57,3'

**Phone:** 0500-491 544

**Internet:** [metsolanmerimatkat.com](http://metsolanmerimatkat.com)

**Guest places:** 6 **Owner:** Metsolan Merimatkat

**Approach:** 10 metres from the fairway to the west towards the dock on north-east side of the island.



**Attachment:** Mooring to the dock without disturbing the connection traffic.  
It is forbidden to stay overnight. Mooring to the dock + anchor.

**Services:** Beach, Water, Restaurant, Toilet

**Other:** Ferry

## Vellamo maritimcenter

Guest berth. No overnight, only for Museum visitors.

**Coordinates:** N60 28.4 E26 56.7

**Phone:** 040 350 0497

**Email:** info@merikeskusvellamo.fi:

**Depth:** > 6m **Boat places:** 8

## Wooden Boat Center (146)

**Coordinates:** 60°28,1' 26°56'

**Harbour master:** Leo Skogström

**Phone:** 05 7225 0074

**Email:** info@puuvenekeskus.fi **Internet:**

www.puuvenekeskus.fi

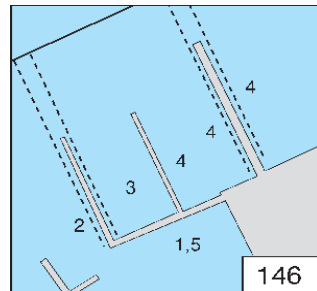
**Pierage:** 25 € **Guest places:** 30

**Owner:** Puuvenekeskus

**Attachment:** Depth 1,5-3,5 m.

**Services:** Grill place, Water, Electricity,  
Septic empt., Fuel, Restaurant, Shop,  
Toilet

**Maintenance:** Boat ramp, Dock 50 m,  
Engine service. 2012



## Loviisa

### Backstens strand (204)

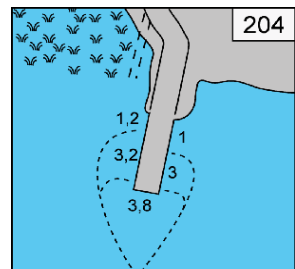
Guest berth. Mooring not more than 2 hours.

**Coordinates:** 60°25,6' 26°02,9'

**Guest places:** 4 – 5 **Owner:** Loviisan kapunki.

**Depth:** 1-3,5 m.

**Services:** Beach, Grill place, Toilet. Boat ramp.



## Kabböle (211)

**Coordinates:** 60°18,3' 26°04,9'

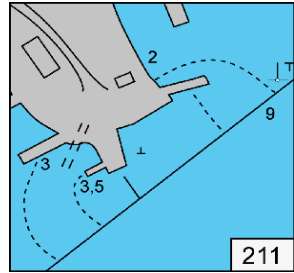
**Phone:** 0400 701 570

**Internet:** kabbolemarina.fi

**Guest places:** 5-10 **Owner:** Cafe Kabbölemarina

**Approach:** Depth 3m. Watch for a stone near dock.

**Services:** Beach, Cafe, Grill place, Water, Electricity, Fuel, Kiosk, Playground, Toilet, Boat ramp. 2013



## Keihässalmi (178)

**Coordinates:** 60°25,90' 26°39,1'

**Guest places:** 4

**Attachment:** Anchor. Depth 1,8 - 4 m.

**Services:** Septic empt., Waste disp., Boat ramp. 2013



## Kirmosund (191)

**Coordinates:** 60°22,3' 26°20,2'

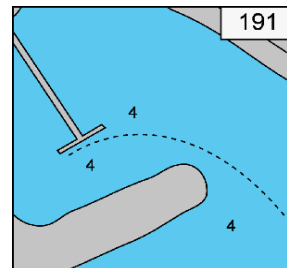
**Phone:** 010 455 3630 **Email:** info@loviisa.fi

**Pierage:** 10 e **Guest places:** 2.

**Approach:** Located on the west side of the bridge leading to Hästhölm.

**Attachment:** Side mooring, no anchoring.

Depth 4 m. **Services:** Grill place, Water, Electricity, Septic empt.



## Laivasilta (201)

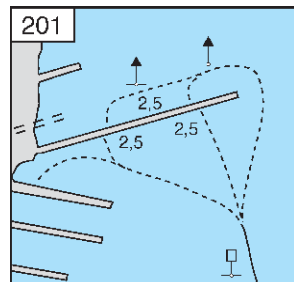
**Coordinates:** 60°27,2' 26°14,2'

**Harbour Master:** Niclas Matsson

**Phone:** 0440 555 883

**Pierage:** 18 e **Guest places:** 55

**Approach:** From the lighted fairway of Lovisa to the north. Boats, that require deeper water, can be attached to the Tullisilta place (harbour 200).

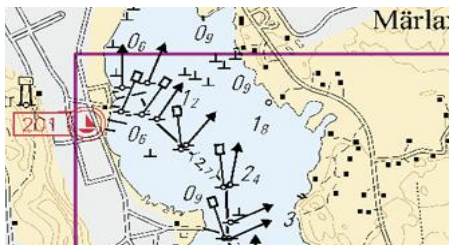


**Attachment:** Buoy. Depth 2 m.

Open for S ans SE winds.

**Services:** Grill place, Water, Electricity, Playground, Septic empt., Fuel, Restaurant; Cafe, Sauna, Shop, Shower, Toilet, Wash-house.

**Maintenance:** Boat ramp 100m.  
2013



## Långön

**Coordinates:** N60 22.76 E26 39.39

**Depth:** 1,2 m

**Boat place:** 2

**Services:** Toilet, Grill place.



## Lillfjärden (214)

**Coordinates:** 60°16,7' 26°06,2'

**Services:**

Hästön – Berth, Grill place, Toilet.

Fallholmen and Hamnholmen - Grill place, Toilet.



## Mäntyniemi (175)

**Coordinates:** 60°25,0' 26°38,55'

**Phone:** 05 353 3100

**Internet:** hotelmantyniemi.com

**Guest places:** 33 **Pierage:** 12 € / day

**Owner:** Merihotelli Mäntyniemi

**Approach:** The end of the fairway leading between Lövö and Munapirtti. The ferry uses the south side of the dock.

**Attachment:** Buoy / anchor. Depth 1,8 m.

**Wind conditions:** Open to south-east winds.



**Services:** Beach, Cafe, Grill place, Water, Electricity, Playground, Restaurant, Sauna, Shower, Toilet, Wash-house, Waste disposal, WiFi, Boat ramp **Other:** Accommodation, Bus. 2013

### Mustaviiri (188)

**Coordinates:**

60°16,7' 26°36,5'

No berth, approach to North side.

**Service:** Grill place, Toilet, Water, Walking (nature/cultural trail). 2013



### Pitkäviiri (187)

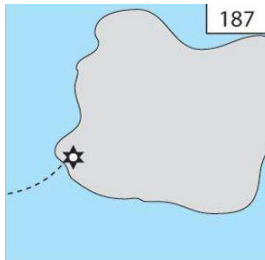
**Coordinates:**

60°17,3' 26°37,9'

Beautiful inhabitant island.

No services.

2013



### Pyhtää

**Coordinates:** N60 29.500 E26 32.500

Guest berth. Staying overnight and leaving the boat unmanned is forbidden.

**Guest place:** 1-2 **Depth** 1 m. **Service:** Toilet, Vaste disp.

### Orregrund

**Coordinates:** 60°15,5' 26°26,8'

Border crossing point

**Phone:** 020 410 6060 (Passport Control)



## Rönnäs (207)

**Coordinates:** 60°22' 26°03,44'

**Guest places:** 2 – 3. **Owner:** Loviisan kaup.

**Attachment:** dock + anchor. Depth 2,5m

**Services:** Beach, Grill place, Water, Toilet, Waste disposal.

**Other:** Rönnäs skerries museum 1 km. 2012.



## Rönnäs golf (208)

Golf club guest berth.

**Coordinates:** 60°22,27' 26°03,12'

**Phone:** 0400-714 673

**Email:** info@ronnas.fi

**Internet:** www.ronnas.fi

**Guest places:** 2 – 3.

**Attachment:** Buoy. Depth 2 -3 m.

**Services:** Restaurant, Water, Toilet



## Svartholm (194)

**Coordinates:** 60°22,8' 26°18,1'

The Svartholm castle island is a great place. In the castle there is a demonstration, that introduces the island's history.

**Phone:** 019-5551 **Email:** info@loviisa.fi

**Internet:** www.loviisa.fi

**Guest places:** 70 **Owner:** Loviisan kapunki

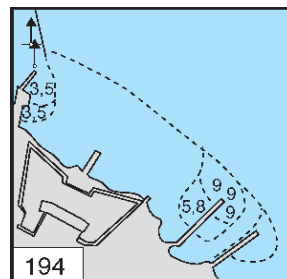
**Approach:** To the east from the lighted fairway leading to Loviisa along a marked fairway to the east side of the service dock, located on the northern bank, or to the guest docks located on the northeast corner of the island.

**Attachment:** Buoy. Depth 4 m.

**Wind conditions:** Open to SE and N-NW winds.

**Services:** Cafe, Grill place, Water, Electricity, Septic empt., Playground, Restaurant, Toilet.

Ferry. 2012



## Tallbacka (185)

**Coordinates:** 60°21,8' 26°26,3'

**Guest places:** -2 (Guests)

**Approach:** Along the kymijoki Pyhtää arm to the dock of the village.

**Attachment:** Anchor / berth. Depth 2,5 m.

**Services:** Waste disposal, Boat ramp.



## Tullisilta (200)

**Coordinates:** 60°26,8' 26°14,6'

**Phone:** 0440 555 883

**Pierage:** 18 e **Guest places:** 5

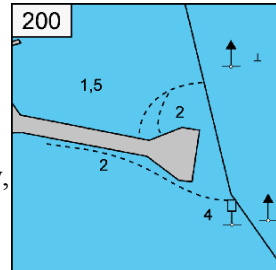
**Owner:** Loviisan kapunki

**Approach:** On the western side of the lighted fairway, leading to Loviisa. Depth 2,7m.

**Attachment:** Buoy, alongside.

**Wind conditions:** Open to SE - E wind.

**Services:** Beach, Cafe, Grill place, Water, Electricity, Playground. City services. 2013



## Valko

**Coordinates:** 60°24,37' 26°15,01'

**Service:** Boat ramp.

## Porvoo

### Äggskärin Recreation Area

**Coordinates:** 60°12,41' 25°45,24'

**Owner:** City of Porvoo. Porvoo sports fishermen association owned by the pilot of the old cottage and a small land area around the building.

**Attachment:** Piers and buoys at main islands.

**Services:** Grill places, toilets.





## Bockhamn (217)

**Coordinates:** 60°18,2' 25°36,1'

**Attachment:** Buoy, Shore. Depth 2-3m.

**Services:** Grill place, Toilet.

## Brokholmen (220)

**Coordinates:** 60°13,75' 25°59,85'

**Attachment:** Buoy, Shore, small berth.

Depth 5 m.

**Services:** Grill place, Toilet, Beach, Water. See also near rest places at Bredholmen, Norra Sandö.

2013



## Edesviken (217)

**Coordinates:** 60°12,8', 25°37,9' Boat ramp.

## Emäsalon venesatama (243)

**Coordinates:** 60°18,2' 25°36,1'

**Phone:** 020 733 0000

**Internet:**

[www.seikkailulaakso.com](http://www.seikkailulaakso.com)

**Guest places:** 10

**Approach:** From the fairway to the west from the northern side of Högholmen.

Depth 1,7m.

**Attachment:** Buoy.

**Services:** Grill place, Water, Restaurant, Sauna, Shower, Toilet

2012



## Fölisöudden (228)

**Coordinates:** 60°15,5' 25°56,0'

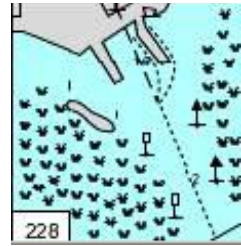
**Phone:** (019) 540 151, 0400 714 133 **Internet:**

www.magnusnyholm.net

**Guest places:** 3-4. **Owner:** Magnus Nyholm

**Attachment:** Side mooring, dock. Depth 1,8 m.

**Services:** Cafe, Fish kiosk, Sauna. No overnight.



## Haikon Kartano (244)

**Coordinates:** 60°20,9' 25°37,6'

**Phone:** 019-57 601 **Email:** haikko@haikko.fi

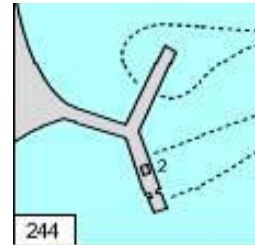
**Internet:** www.haikko.fi

**Guest places:** 15 **Owner:** Haikon Kartano

**Approach:** Is located on the west side of the fairway leading to Porvoo.

**Attachment:** Buoy, anchor. Depth 1,6m.

**Services:** Accommodation, Beach, Restaurant. 2012



## Hakasalo

**Coordinates:** 60°13,3' 25°41,0'

**Attachment:** Worry about unmarked stones.

**Services:** Cooking shelter, outdoor toilets.



## Hamari (247)

**Coordinates:**

60°21,4' 25°38,4'

**Phone:** 040-184 8711

**Guest places:** 4, most 4 h.

**Owner:** Porvoon Kaupunki

**Approach:** Is located on the west side of the

fairway, on the south side of the breakwater of the home port.

**Services:** Cafe, Grill place, Water, Electricity, Septic empt., Fuel, Toilet (at Cafe). **Maintenance:** Boat ramp. 2013



## Hommanäs (242)

**Coordinates:** 60°18,9' 25°44,2'

**Phone:** 040-724 8254

**Internet:** hommanas.com

**Guest places:** 8 **Owner:** Cafe Löfving

**Attachment:** Buoy, alongside. Depth 1,6 m.

**Services:** Cafe, Sauna, Toilet, Campfire site. 2012



## Killingholmen

**Coordinates:** 60°12,2' 25°31,8'

**Harbour master:** Roger Nordman

**Phone:** 050 511 8111

**Email:** rogernordman@hotmail.com

**Internet:** [http://www.porvoonkipparit.net/?](http://www.porvoonkipparit.net/?page_id=61)

**page\_id=61** **Owner:** Porvoo Skipper association

**Services:** Grill place, Sauna



## Kuggsudd (259)

**Coordinates:** 60°18,0' 25°35,5'

**Phone:** 040-724 8254

**Guest places:** 5 – 6

**Approach:** From the west when approaching bus is illuminated from the east entry is not illuminated. The port is located south of the channel.

**Attachment:** Alongside. Depth 1,8 m. **Services:** Cafe, Shop, Fuel, Campfire site, Boat ramp



## Lilla Barlastholmen

Outdoor area in front of Kråkö

**Coordinates:** 60°21,11' 25°38,35'

**Attachment:** allow the stern anchor bow to the beach. A small island Baliksikin has a barbecue, trees and waste container. No pier.



## Linholmen

**Coordinates:** 60°14,00' 25°44,50'

**Attachment:** The beach stones. Beaching a small boat, no docks. Linholmin services are in a rubbish bin and a campfire place the island's eastern tip.

## Norra Sandö (223)

**Coordinates:** 60°13,0' 26°00,76'

**Guest places:** 10- 15 **Attachment:** Shore, anchor. Depth 1,5 - 4 m.

**Services:** Beach, Grill place, Toilet.

## Norrholmen

**Coordinates:** 60°13,30' 25°41,36'

**Owner:** City of Porvoo

**Attachment:** The pier, anchor. Grill, camping, fishing.



## Pine Island

**Coordinates:** 60°19,28' 25°36,99'

**Owner:** City of Porvoo. **Attachment:** berth, depth 1,5-1,7m. For 2-4 boats. **Service:** Grill places, Toilet, Waste disposal, Beach. 2014



## Pirttisaari

**Coordinates:** N60 10.06 E25 26.33

Former patrol boats base, from 2010 open for tourists and boaters as recreation place.

**Attachment:** Big good berth + buoys or anchor, alongside, some rings on rock. Neighbour berth (W) is private and should not be used.

**Boat places:** near 20.

**Services:** Toilet, Walking forest trail, Grill and Campfire sites.

No garbage service.

2014



## Porvoo (250)

**Coordinates:** 60°23,3' 25°39,9'

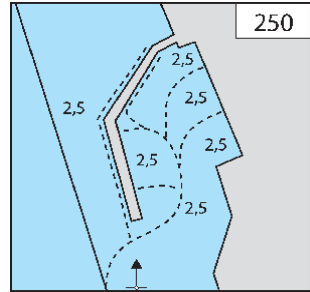
**Phone:** 019-584 727 **Pierage:** 18 € / day

**Guest places:** 23 **Owner:** Jokiranta Cafe

**Approach:** by Porvojoki river to city, on east side after long local berth, before first bridge. Depth 2,5m.

**Services:** Cafe, Water, Electricity, Emptying of septic 100m, Restaurant, Shower, Toilet, Wash-house. No Fuel.

**Other:** All city services.



## Rönnskär

**Coordinates:** 60°19,15' 25°37,4'

**Harbour master:** Asko Eerola **Phone:** 040 5504 556

**Email:** asko.eerola@amisto.fi

**Internet:** [http://www.porvoonkipparit.net/?page\\_id=59](http://www.porvoonkipparit.net/?page_id=59)

**Owner:** Porvoo Skipper association

**Attachment:** Buoy. **Services:** Grill place, Sauna

## Sandholmsudden, Pellinki (232)

**Coordinates:** 60°14,1' 25°52,2'

**Phone:** 019-584 727

**Internet:** <http://www.porvooinfo.fi>

**Pierage:** 18 **Guest places:** 15

**Owner:** River Team Oy

**Attachment:** Buoy. Depth 1,5m.

**Wind conditions:** Open to north wind.

**Services:** Beach, Cafe, Grill place, Water, Septic empt., Fuel, Toilet. 2012



## Söderby, Pellinki (233)

**Coordinates:** 60°12,5' 25°51,8'

**Phone:** (019) 540 699 **Guest places:** 6 – 8

**Owner:** Söderby boden

**Approach:** WARNING: 10 m height electric lines.

**Attachment:** Dock + anchor. Depth 1,2m.

**Services:** Water, Shop, Museum.



## Söderskär

Historic lighthouse (now not used) on big town.

**Coordinates:** N60 06.52 E25 24.27

**Attachment:** Rings on rocks+anchor. Depth 1,5m. There is also small berth for local boats and more deep berth for ferry boat on main island (N60 06.53 E25 24.48), that can be used for some time.

**Internet:** [www.soderskar.fi](http://www.soderskar.fi)

**Services:** Hotel, Cafe, Toilet.



## Stornäsudden (253)

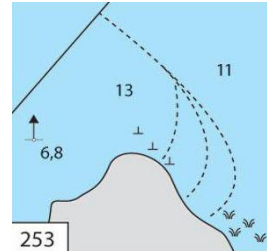
**Coordinates:** 60°18,97' 25°36,12'

**Owner:** Uusimaa Scouter

**Attachment:** Anchoring the east side of the cape.

Deep waterfront with a few mounting ring.

**Services:** Grill place, Info, Toilet.



## Suninsalmi (229)

(Tirmo Skärgårdscentrum)

**Coordinates:** 60°14,8' 25°53,9'

**Phone:** 019-540 030

**Guest places:** 30 **Depth** 2 – 4 m.

**Wind conditions:** Open to south-west - west vind.

**Services:** Cafe, Water, Septic empt., Fuel, Kiosk, Restaurant, Shop, Toilet, Boat ramp. 2013



## Svartbäck (261)

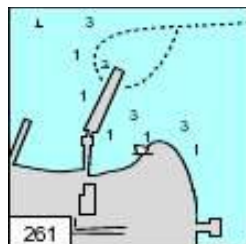
**Coordinates:** 60°16,4' 25°30,7'

**Phone:** (09) 272 4020 **Internet:** [www.sjobergs.fi](http://www.sjobergs.fi)

**Guest places:** 10 **Owner:** SSS Paviljongen

**Attachment:** Dock + anchor. Depth 2 - 2,5 m.

**Services:** Cafe, Sauna, Boat ramp.



## Helsinki

### Eestiluoto

**Coordinates:** 60°07,6' 25°13,5'

**Attachment:** Anchor + rings on rocks (some at W, mostly at NE side).

**Service:** Toilet, Waste container, Camping allowed.



### Gumbostrand

**Coordinates:** N60 15.30 E25 17.7

**Guest places:** 2-3

**Services:** Kiosk, Toilet, Playground, Boat ramp.

**Other:** Gumbostrand Konst&Form, modern art and design center, Restaurant etc., 700 m to E.



## HSK Lauttasaari, Vattunokka (356)

**Coordinates:** 60°09,1' 24°53,5'

**Harbour master:** Björn Ekroth

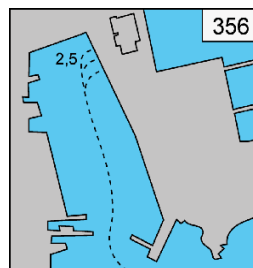
**Phone:** 040-555 9749

**Email:** [satama@hoski.fi](mailto:satama@hoski.fi) **Internet:** [www.hoski.fi](http://www.hoski.fi)

**Pierage:** 25 **Guest places:** 10

**Owner:** Helsingfors Segelklubb (HSK)

**Approach:** From the place of the Fuel, station to the



dock. If the depth isn't sufficient, the Fuel, station will guide you to a more suitable place.

**Attachment:** Stern mooring to buoy. Depth 2 - 6 m.

**Services:** Cafe, Grill place, Water, Electricity, Septic empt., Fuel, Playground, Restaurant, Sauna, Shop, Shower, Toilet, Wash-house. City services.

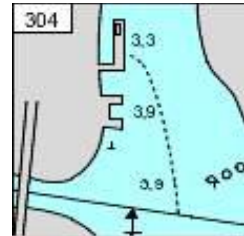
**Maintenance:** Boat ramp, Engine service.

### Hevossalmi (304)

**Coordinates:** 60°09,5' 25°03,0'

**Phone:** (09) 698 1638

**Attachment:** Depth 4,5 m. No overnight. Esso Fuel, distribution point east of the rotating bridge.



### Högholmsören

**Coordinates:** 60°12,1' 25°24,0'

Sipoo municipal waters, limestone shore six miles almost due south to the four islands, three of which are treeless islets and one of the rocky, pine-growing island.

**Phone:** (09) 476 7411 **Guest places:** 2 – 3

**Owner:** Uudenmaan virkistysalueyhdistys. No service.

### Iso-Sarvasto (303)

**Coordinates:** 60°10,0' 25°03,5' **Phone:** (09) 476 7411

**Boat places:** 5 **Attachment:** Dock / buoy. Depth 1,5 - 2 m.

**Services:** Cafe, Water, Electricity, Kiosk, Shop, Beach, Grill place.

### Joensu Gård

Tourist center guest berths. Not suitable for sailboats (after bridge).

**Coordinates:** N60 17.150 E25 19.260

**Depth:** 1,8 m.

**Services:** Water, Electricity, Septic empt., Kiosk, Toilet, Boat ramp.





## Jollas New Port

**Coordinates:** 60°10,34' 25°5,0'

**Phone:** (09) 682 4100

**Internet:** marinetekgroup.com

**Guest places:** 10

**Depth** 2,4 – 3,2 m.

**Services:** Shop, Sauna, Shower, Toilet. 2012



## Kalanokka New Port

**Coordinates:** 60°10,4' 24°49,9'

**Phone:** (09) 682 4100

**Internet:** marinetekgroup.com

**Guest places:** 10 **Attachment:** Dock / buoy. Depth 2,2 m. 2012

## Kalkstrand

Guest berth

**Coordinates:** 60°15,15' 25°23,5'

**Guest places:** 15 **Depth** 2 m.

**Services:** Water, Kiosk, Restaurant, Sauna, Toilet, Waste disp., WiFi. 2014



## Kalliosaari (292)

**Coordinates:** 60°11,2' 25°09,8'

**Phone:** (09) 476 7411

**Guest places:** 5 **Attachment:** Dock / buoy. Depth 1,5 - 2 m.

**Services:** Grill place, Beach, Toilet.

## Karhusaari (280)

**Coordinates:** 60°15' 25°14,3part'

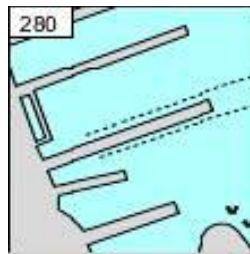
**Phone:** 09-877 1095, 040-550 9824

**Internet:** <http://kauppalaivachristina.websites.fi>

**Approach:** To the west from the fairway towards the dock of the shop on the southern part of the home port.

**Attachment:** Side mooring. Depth 3,5 m.

**Services:** Cafe, Water, Septic empt., Fuel. Bus, Shop.



## Katajanokka (325)

**Coordinates:** 60°10,2' 24°57,8'

**Harbour master:** Henri Häkkinen

**Phone:** 040-334 2050 **Email:** info@helsinkimarina.fi

**Internet:** www.helsinkimarina.fi

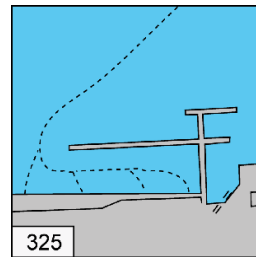
**Guest places:** 120 **Owner:** Helsinki Marina

**Pierage:** 40 e

**Approach:** From Sompasaari lighted fairway you turn off to the west along a marked fairway, after the icebreaker dock to the northern bank of Katajanokka.

**Attachment:** Buoy / shaft / side mooring. Depth 2-4 m.

**Services:** Cafe, Water, Electricity, Septic empt., Restaurant, Sauna, Shop, Shower, Toilet, Wash-house. Boat ramp. All city services. 2012



## Komsalö

Cafe guest berth.

**Coordinates:** N60 14.47 E25 21.18

**Guest places:** 20. **Depth:** 2m

**Services:** Cafe, toilet, water. No overnatting. 2013



## Kotiluoto

**Coordinates:** 60°10,6', 25°06,3'

**Attachment:** Rocks/Anchor. **Services:** Water, Waste container, Sauna, Toilet.

## Krokholmen

**Coordinates:** 60°11,7' 25°14,0'

City of Vantaa's recreation area.

**Phone:** (09) 8392 2663.

**Fee:** 70 e / summer.

**Attachment:** Rings on rock, small berth at the east Gulf. Warning: stone in the middle of gulf!

**Service:** Toilet, Waste container, Campfire place, Water. 2013



## Liuskasaari / HSS (345)

**Coordinates:** 60°09,1' 24°56,8'

**Harbour master:** Mikael Hindsberg

**Phone:** +358 400 818 717 or +358 40 1282266

**Owner:** Helsingfors Segelsällskap

**Email:** hss@hss-segel.fi

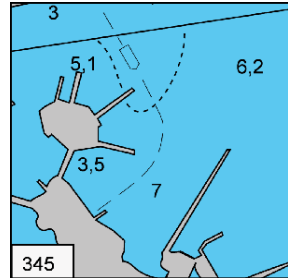
**Internet:** www.hss-segel.fi

**Pierage:** 25e/day, 100e/week

**Attachment:** Depth 3 m.

**Services:** Cafe, Electricity, Fuel, Kiosk, Restaurant,

Sauna, Shop,  
Shower, Toilet,  
Vacuum septic  
cleaner, Waste  
disposal, Water.  
2012



## Lauttasaari, Pajalahti

**Coordinates:** 60°09' 24°53,4' **Owner:** Sindbad yachtclub.

**Attachment:** Anchor, side mooring. Depth 2 m.

**Services:** Boot ramp(wide, beton). Other: Maritim and other shops,  
Restaurant.

## Malkasaari

**Coordinates:** 60°11,2' P, 25°07,2'

City of Helsinki outdoor island.

Northern side has two pontoon and  
small berth for passenger boat.

**Attachment:** Dock / Buoy, Anchor

**Services:** Water, Waste container,  
Sauna, Toilet, Beach, Grill places.

2013



## Mustalahti (289)

**Coordinates:** 60°12,1' 25°09,8'

**Phone:** 050-401 2487 **Attachment:** Anchor, side mooring. Depth 2 m.

**Services:** Cafe, Water, Restaurant, Shop, Toilet

**Maintenance:** Boat ramp.

## Norrkullalandet (272)

**Coordinates:** 60°14,1' 25°22,15'

**Phone:** 010 346 6144

**Attachment:** Dock + Buoy, Shore +Anchor.

Depth 2 - 5 m.

**Services:** Kiosk, Fish Kiosk, Grill place, Playground, Beach, Sauna, Toilet



## Norrkullalandet

**Coordinates:** 60°16,14' 25°20,8'

Depth 2m.

Guest berth and boat ramp, no services. 2013



## Pikku Leikosaari (295)

**Coordinates:** 60° 10,2' 025° 08,7'

**Owner:** Uudenmaan virkistysalueyhdistys

**Attachment:** Shore / anchor, shallow..

**Services:** Grill place, Toilet

## Pihlajasaari (350)

**Coordinates:** 60°08.4 24°55.1

**Phone:** (09) 3107 1518, 0500 602 045


**Internet:** [www.hel.fi/liikunta](http://www.hel.fi/liikunta)

**Guest places:** 48 **Owner:** Helsinki

**Attachment:** Buoy, depth 1-3 m.

**Services:** Beach, Cafe, Restaurant, Water, Toilet. Camping place.

2007





## Skogsholmen

**Coordinates:** 60°12,0' 25°15,0'

Partly owned by the City of Helsinki. Sauna rented mansion boat club. The island's north-eastern corner of port freely available. There is a jetty, rock rings, buoys, toilet, and waste management. The island is also suitable for camping. South Beach is rocky.

**Service:** Toilet, Waste container.



## Suomenlinna (339)

**Coordinates:** 60°08'78 24°58,9'

**Phone:** 041-5101 060 **Email:** info@valimo.org

**Internet:** www.valimo.org

**Pierage:** 20 **Guest places:** 40

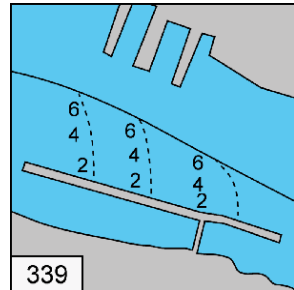
**Owner:** Cafe Bar Valimo

**Approach:** Along the fairway to the dock of the south bank of Varvilahti.

**Attachment:** Shaft / side mooring. Mooring at the most 48 h. Depth 2 - 4 m.

**Services:** Accommodation, Beach, Cafe, Grill place, Water, Electricity, Septic empt., Kiosk, Playground, Restaurant, Sauna, Shop, Shower, Toilet, Wash-house. Ferry to Helsinki.

**Maintenance:** Boat ramp, Dock, Engine service. **Other:** Passport control.



## Valkosaari / NJK (336)

**Coordinates:** 60°09,6' 24°57,8'

**Harbour master:** Sammy Lundberg

**Phone:** 09-636 047

**Email:** blekholmen@njk.fi

**Internet:** www.njk.fi

**Owner:** Nyländska Jaktklubben / NJK

**Pierage:** 30e **Guest places:** 25

**Approach:** To the east of the lighted fairway leading to the Southern Harbour.



**Attachment:** Buoy /shaft / side mooring. Depth 1,2 - 3,2 m.

**Services:** Grill place, Water, Electricity, Septic empt., Restaurant, Sauna, Shower, Toilet, Wash-house.

**Other:** Alcoholic drink, Bus, Dentist, Doctor, Pharmacy, Shop

## Villinki

**Coordinates:** 60°09,5' 25°06,35'

**Internet:** [www.lomakotivillinki.fi](http://www.lomakotivillinki.fi)

**Owner:** Villingin Lomakoti

**Attachment:** Buoys.

**Services:** Grill place, Toilet.



## Wells, Kari

Outdoor place.

**Coordinates:** 60°11,97' 25°29,58'

**Owner:** The island is administered by the Helsinki Sports Department

**Attachment:** mounting rings in rocks.

**Services:** Barbecue, toilets, waste disposal, septic drainage (floating point on the eastern shore), no tents and port charges. Fire places "informal", no wood for fire.

## Espoo

### Gåsgrund

**Coordinates:** 60°05,6' 24°45,1'

**Guest places:** 4 **Attachment:** Buoys. **Services:** Grill place, Toilet.

### Haukilahti (369)

**Coordinates:** 60°09,4' 24°46,3'

**Phone:** 010 841 9190

**Internet:** [www.emk.fi](http://www.emk.fi)

**Guest places:** 10

**Owner:** ravintola Haukilahden

**Attachment:** Buoy, side mooring.

Depth 2 m.

**Services:** Cafe, Grill place, Water,



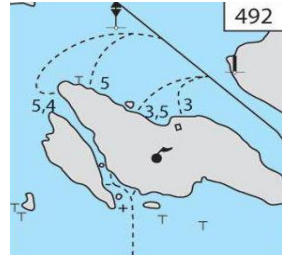
Electricity, Septic empt., Kiosk, Playground, Restaurant, Sauna, Shop, Shower, Toilet. 2012

## Rövaren

**Coordinates:** 60°05,1' 24°41'

**Attachment:** Anchor / shore.

**Services:** Grill place, Toilet.



## Skata Marin, Svinö (375)

**Coordinates:** 60°08,1' 24°43,7'

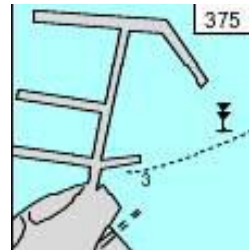
**Phone:** 045 122 6049 **Internet:** www.tritonmarin.fi

**Guest places:** 5.

**Attachment:** On the southern side of the fairway. The entry according to the private buoyance. Side mooring.

**Services:** Cafe, Grill place, Water, Septic empt., Fuel, Toilet

**Maintenance:** Engine service



## Svinö Sund Suvisaaristo (378)

**Coordinates:** 60°07,7' 24°42'

**Phone:** 09-888 4114 **Internet:** www.sjobergs.fi

**Guest places:** 4 **Owner:** Handelshuset P. Sjöbergs Ab

**Attachment:** Side mooring. Depth 1,5 m.

**Services:** Water, Fuel, Shop

## Torra Lövä

**Coordinates:** 60°06,4' 24°47,4'

**Guest places:** 4

**Attachment:** Buoys.

**Services:** Grill place, waste disposal.





## Inkoo, Porkkala

### Barösund Barölandet (425)

**Coordinates:** 59°58,6' 23°52,6'

**Phone:** (019) 241 8987 **Guest places:** 30

**Attachment:** Buoy, anchor, side mooring. Depth 5 m.

**Services:** Cafe, Grill place, Water, Electricity, Fuel, Toilet

### Barösund Elisaari (419)

**Coordinates:** 59°58,7' 23°54,6'

**Phone:** 040-7010 301 **Internet:** www.hel.fi

**Pierage:** 10 **Guest places:** 130 **Attachment:** Mooring to the dock, the rock + buoy / the dock, the rock + anchor. Depth 1,5 - 6 m.

**Services:** Beach, Cafe, Grill place, Water, Electricity, Septic empt., Playground, Restaurant, Sauna, Shower, Toilet. 2012

### Barösund Orslandet (422)

**Coordinates:** 59°58,7' 23°52,9'

**Phone:** 010-762 6820

**Pierage:** free (overnight possible).

**Guest places:** 20 **Owner:** Shop

**Attachment:** Buoys and side mooring.

2 - 8 m deep. **Services:** Cafe, Restaurant, Kiosk, Water, (near

shower), Septic empt., Fuel, Shop, Shower, Toilet. 2014



### Gölisnäs (428)

**Coordinates:** 59°57,0' 23°55,0'

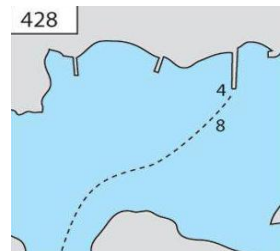
**Phone:** 050 344 2411 **Guest places:** 20

**Owner:** Uusimaa Regional Recreation

**Approach:** From the Barösund lighted fairway to the east to the dock of the shop.

**Attachment:** Anchor, buoy / dock. 4-6 m deep.

**Services:** Grill place, Toilet, Electricity, Sauna.



## Gripmarine

**Coordinates:** 60° 01,47' 023° 58,87'

**Harbour master:** Martin Fogdell Phone: 040 749 1389

**Internet:** www.gripmarine.fi **Owner:** Gripmarine Oy Ab

**Maintenance:** full (Repair, Storage usw.)



## Inkoon Venehotelli

**Coordinates:** 60°00,8 23°56,9'

**Maintenance:** Motorboat storage, Maintenance, Repair.

## Dragesviken / Porkala Marin (403)

**Coordinates:** 59°59' 24°25,5'

**Phone:** 09 29 84130, 045 260 2633

**Email:** porkala@tritonmarin.fi

**Internet:** www.galonis.com

**Guest places:** 12. **Depth** 2 - 4,5 m.

**Wind conditions:** Open for southern vind.

**Services:** Cafe, Grill place, Water, Electricity, Septic empt., Fuel, Restaurant, Sauna, Shop, Shower, Toilet, Wash-house.  
2012

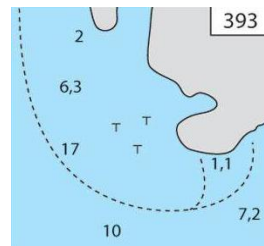


## Järvö (393)

**Coordinates:** 59°57,6' 24°29,1'

**Attachment:** Rock shore + anchor.

Depth 1,1 m. 2013



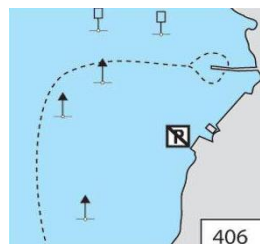
## Kopparnäs, Sandarbukten (406)

**Coordinates:** 60°03,1' 24°13,9'

**Harbour master:** Klaus Berglund

**Phone:** 050 353 5699 **Guest places:** 10

**Services:** Toilet.



## Linlo

**Coordinates:** 60°01,9' 24°25,4' Porkkala fishing area.

**Services:** Waste container, boat ramp (7.55 e). Parking.

## Lähteelä (402)

**Coordinates:** 59°58,9' 24°26,4'

**Harbour master:** Helena Siekkinen

**Phone:** (09) 298 4231, 040 827 8310

**Email:** porkkala@tritonmarin.fi

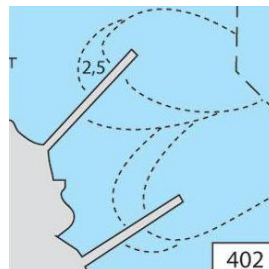
**Internet:** www.hel.fi/liikunta

**Pierage:** 7 € + 3 El. **Guest places:** 45

**Approach:** In the end of the marked fairway.

**Attachment:** Dock, Buoy, anchor. Depth 1 - 2,5 m.

**Services:** Cafe, Grill place, Water, Electricity, Boat ramp, Toilet 200m.



## Stora Brändö (387)

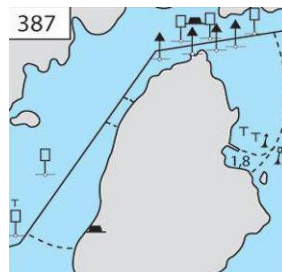
**Coordinates:** 60°02.65 24°36.06

**Internet:** www.uudenmaanvirkestysalueyhdistys.fi

**Approach:** Only before berth there are red and green buoys. Lot of stones at starboard side.

**Attachment:** Both side of pontoon, alongside and with buoys. Mounting tires at several points around the island. Depth: 1 - 2,5 m

**Services:** Grill place, Waste disposal, Toilet 2014



## Stora Halsö (407)

**Coordinates:** 60°02,0' 24°16,3'

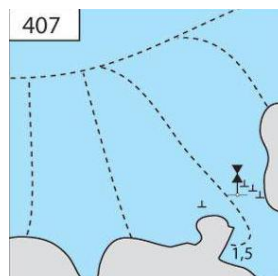
**Guest places:** 6 - 8

**Owner:** Uudenmaan virkestysalueyhdistys

**Attachment:** Dock and Buoy, anchor.

Depth 1,5 - 2 m.

**Services:** Grill place, Toilet.



## Stora Svartö (399)

**Coordinates:** 59°58,6' 24°27,3'

**Harbour master:** Helena Siekkinen **Phone:** 040 827 8310

**Internet:** [www.hel.fi/liikunta](http://www.hel.fi/liikunta)

**Pierage:** 7 € / day **Guest places:** 40

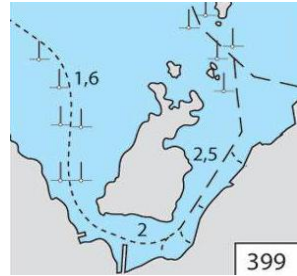
**Owner:** Helsingin virkistysalue

**Approach:** In the end of the marked fairway.

**Attachment:** Dock and Buoy, anchor.

Depth 1,6 – 2,5 m.

**Services:** Grill place, Water, Electricity, Toilet.



## Störsvik, Sandviken

**Coordinates:** 60°03,4' 24°16,3'

**Owner:** Uudenmaan virkistysalueyhdistys

**Services:** Grill place, 1 km, Toilet 500m.

## Jakobshamn (416)

**Coordinates:** 59°59,7' 23°59'

**Phone:** 019-214 8751, 040-589 7962

**Internet:** [www.jakobshamn.fi](http://www.jakobshamn.fi)

**Guest places:** 30 **Owner:** Inkoo

**Approach:** From Inkoo fairway to the west to Österviken.

**Attachment:** Buoy. On the west side of the dock there is a marked stone.

**Wind conditions:** Open to east winds.

**Services:** Beach, Grill place, Water, Electricity, Playground, Restaurant, Sauna, Shower, Toilet



## Inkoo (413)

**Coordinates:** 60°02,6 24°00,4'

**Phone:** 09 298 0932

**Internet:** [www.deltacafe.fi](http://www.deltacafe.fi)

**Guest places:** 16 **Pierage:** 15 €

**Owner:** Delta Cafe

**Attachment:** Dock + pole.

**Services:** Beach, Water, Electricity,

Shop, Cafe, Shower, Toilet, Washing, Waste container, Fuel, WiFi.

**Maintenance:** Boat ramp. 2012

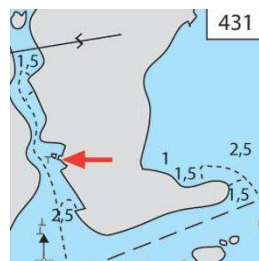


## Långön (431)

**Coordinates:** N59° 56,5' E023° 43,8'

**Attachment:** Berth, anchor, Depth 1,5 - 3,5 m.

**Services:** Campfire site, Toilet.



## Stora Fagerö (413)

**Coordinates:** 59°59,8 24°02,2'

URRA has leased the island of 32 hectares. The rest of the Stora Fagerö is Conclude the church, the area focuses on the island of the sea side of the head which acts as camp. On the west side of the pier is a recreational area of the association, from which the water is about 1.5-2 meters.

**Owner:** Uusimaa Regional Recreation Association

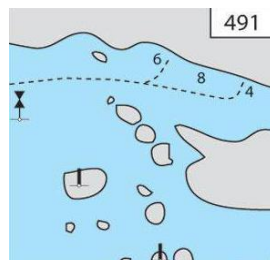
**Attachment:** Dock + buoy, anchor. **Services:** Water, Campfire site, Toilet.

## Tammisaari / Raasepori

### Älgö, Potten(491)

**Coordinates:** 59° 51,9' 023° 22,0'

**Attachment:** Anchor.



### Älgö, Rödjan (483)

**Coordinates:** 59° 51,9' 023° 23,5'

**Phone:** (019) 201 551 **Internet:** www.luontoon.fi

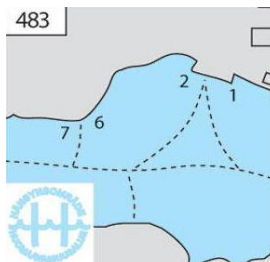
**Guest places:** 6 - 20

**Owner:** Tammisaaren saariston kansallispuisto

**Attachment:** Buoy / dock (6), Shore / anchor (15).

Depth 1 - 2 m.

**Services:** Grill place, Water, Toilet, Sauna.



## Baggon

**Coordinates:** 59°53,35', 23°30,8'

**Harbour master:** Göran Berghem **Phone:** 040 542 9062

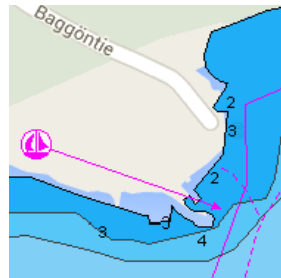
**Internet:** <http://baggomarina.weebly.com>

**Guest places:** 10 (Guest) **Owner:** Baggö Marina Ab Oy

**Attachment:** Anchor / dock, no more 6 hours.

Depth 2 - 3 m.

**Services:** Parking, Waste container, Toilet. Boat ramp, repair.



## Boxby (443)

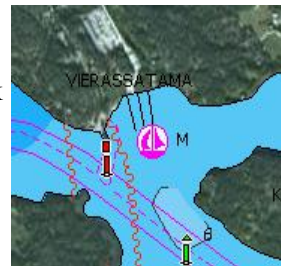
**Coordinates:** 59°56,3' 23°37,6'

**Phone:** 019-208 824

**Approach:** From the fairway to the north to the dock of the shop.

**Attachment:** Anchor / side mooring. Depth 3 m.

**Services:** Cafe, Grill place, Water, Fuel, Playground, Restaurant, Shop Toilet



## Byxholmen (492)

**Coordinates:** N59 52.0 E23 20.9

**Harbour master:** Esa Nykänen **Phone:** 040 900 4339

**Attachment:** Anchor/Buoy Shore. Depth 3-5m.

**Services:** Grill place, Water, Sauna, Toilet

## Boatcenter.fi, Sommarö

**Coordinates:** 59° 53.96 23° 24.7

**Owner:** Hydrolink OY AB

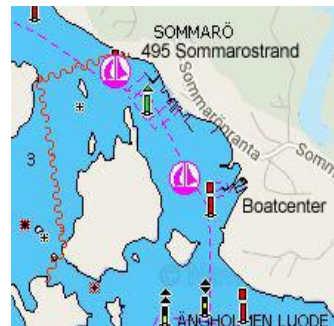
**Harbour master:** Kai Ingberg **Phone:** +358 50 378 6071

**Email:** [kai@hydrolink.com](mailto:kai@hydrolink.com)

**Internet:** <http://www.boatcenter.fi>

**Attachment:** side berth, buoy. Depth 2-2,5 m.

**Maintenance:** Boatyard, Winter storage, Motor service, Boat ramp, Mast crane. 2012



**Fanklobbarna (481)**

**Coordinates:** 59°51,6' 23°24,1'

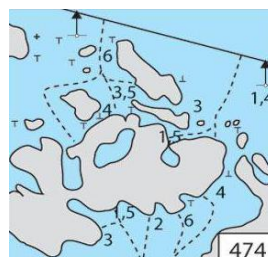
**Attachment:** Ankor, shore.

**Fladalandet (474)**

**Coordinates:** 59° 51.2 23° 23.9

**Attachment:** shore/ anchor. Depth 1,2 - 2,5 m.

**Services:** Grill place, Toilet

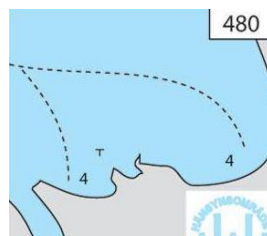
**Glännviken**

**Coordinates:** 59°53,82', 23°25,18' Boat ramp.

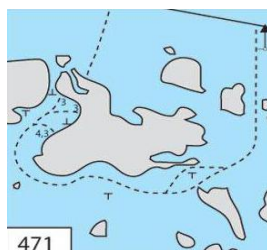
**Groplandet (480)**

**Coordinates:** 59°51,5' 23°25,8'

**Attachment:** shore/ anchor.

**Grytskär (471)**

**Coordinates:** 59°51,1' 23°24,4'



## Hästö (490)

**Coordinates:** 59° 51,5' 023° 20,7'

**Harbour master:** Magnus Svartström

**Phone:** 040 540 0839

**Guest places:** 5 **Owner:** Tammisaaren saariston kansal.

**Attachment:** Anchor / shore. Depth 1,5 - 4 m.

**Services:** Water, Toilet, Fish kiosk, Waste container



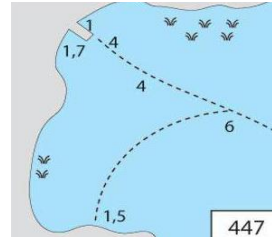
## Källviken (447)

**Coordinates:** 59°56,6' 23°22,7'

**Guest places:** 4-5

**Owner:** Luonnonpuisto

**Services:** Beach, Water.



## Lappohjanranta (507)

**Coordinates:** N59°53,4' E023° 13,3'

**Attachment:** Anchor.

**Services:** Beach.

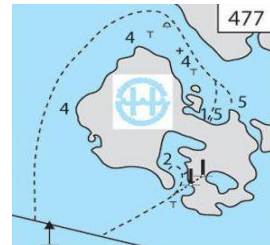
## Modermagan (477)

**Coordinates:** 59° 51,4' 023° 25,3'

**Owner:** Tammisaaren saariston kansallispuisto

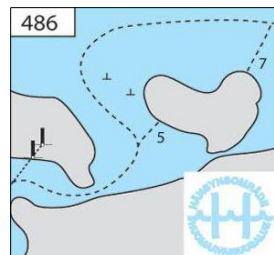
**Attachment:** Anchor / shore. Depth 1,5 - 4 m.

**Services:** Grill place, Toilet



## Norrklobbarna (486)

**Coordinates:** 59°51,7' 23°22,9'





## Predium venesatama (501)

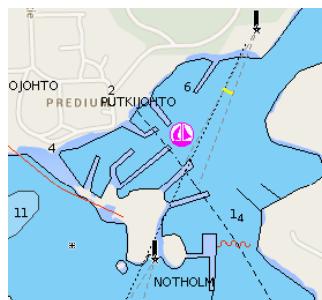
**Coordinates:** 59°54,5' 23°17,8'

**Phone:** 0400-840 985 **Internet:** www.premarin.fi

**Guest places:** 8 **Pierage:** 13e

**Attachment:** Buoy. Depth 3 m.

**Services:** Cafe, Grill place, Water, Electricity, Septic empt., Fuel, Restaurant, Sauna, Shop, Shower, Toilet, Boat ramp  
2012



## Rösund

**Coordinates:** 59°56,31', 23°40,70' Boat ramp

## Sandnäsudd (434)

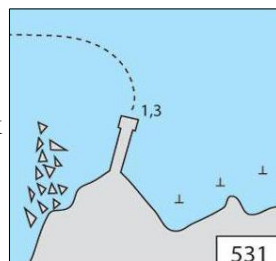
**Coordinates:** 59°56,5' 23°43,6'

**Phone:** 019-202 627 **Guest places:** 20

**Approach:** From the fairway to the north to the dock of the shop.

**Attachment:** Anchor / side mooring. Depth 3 m.

**Services:** Cafe, Grill place, Shop, Fuel, Toilet



## Sandviken (531)

**Coordinates:** 59°57' 22°52,1' **Guest places:** 2-4 **Services:** Beach, Toilet.

## Skåldö

**Coordinates:** 59°53,60' 23°28,17' **Services:** Waste container, Boat ramp

## Sommaröstrand (495)

**Coordinates:** 59°54,1' 23°24,5'

**Harbour master:** Niclas Wikström **Phone:** 019-201 350

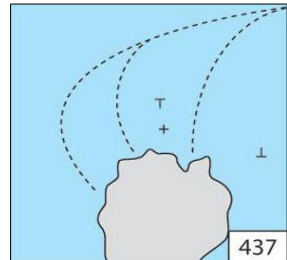
**Email:** info@sommarostrand.fi **Internet:** www.sommarostrand.fi

**Guest places:** 20 **Approach:** From the fairway to the east to the dock on north side of the Fuel station. *See chart on page 70.*

**Attachment:** Buoy / side mooring. Depth 3 m. **Services:** Cafe, Grill place, Water, Electricity, Septic empt., Fuel, Playground, Restaurant, Sauna, Shower, Toilet, Wash-house, Boat ramp, Shop. 2012

**Tallholmen (437)**

**Coordinates:** 59°55,1' 23°43,3'

**Tammisaari (453)**

**Coordinates:** 59°58,7' 23°25,7'

**Phone:** 019-241 1790

**Email:** info@ekenesport.fi

**Internet:** www.ekenesport.fi

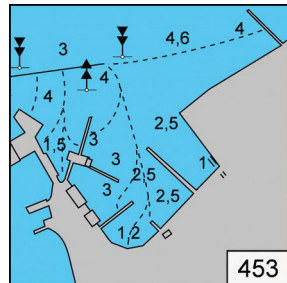
**Pierage:** 14 e **Guest places:** 100

**Owner:** Ekenäs Gästhamn Ab

**Approach:** To the dock of the northern harbour on the south side of the lighted fairway.

**Attachment:** Buoy, pole, anchor. Depth 3 m.

**Services:** Beach, Cafe, Grill place, Water, Electricity, Septic empt., Fuel, Kiosk, Playground, Restaurant, Sauna, Shop, Shower, Toilet, WiFi, Wash-house. All city services. **Maintenance:** Boat ramp, Mastelevator

**Trelänningen (468)**

**Coordinates:** 59° 50,4' 023° 22,8'

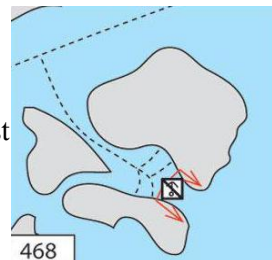
Trelänningen island are three group of the center of the left arm sheltered. Gets inside as well as south-east side from the opening of the northwest. Anchoring is prohibited in south-east of the strait due to a rare ground vegetation, eelgrass.

**Owner:** Tammisaaren saariston kansallispuisto

**Attachment:** Anchor / shore.

Depth 1,5 - 3,5m. No services.

2013



## Hanko

### Bengtsår Lighthouse

**Coordinates:** 59° 53,8' 023° 06,8'

**Pierage:** 7e (2h only) **Phone:** 050 559 1730

**Attachment:** Rock / Anchor. **Service:** Restaurant, Toilet. Small hotel, war museum. 2012



### Gavelsholmen

**Coordinates:** 59°56,4' , 23°04,0'

### Gustavsvärn (518)

**Coordinates:** 59° 48,0' 022° 56,5'


Rocky island, small berth.

**Owner:** The Finnish Lighthouse Society

**Depth:** 1 m.

Lighthouse museum, souvenirs.

2014



### Hamnskär

**Coordinates:**

59°50,83' 22°49,06'



## Hangonkylä (525)

**Coordinates:** 59°50,6' 22°56,8'

**Phone:** 019-248 9101 **Guest places:** 20 **Pierage:** 22e

**Approach:** A boatline leads from the fairway to the home port, where the Fuel, station's dock is located in the southwest part.

**Attachment:** Buoy, pole.

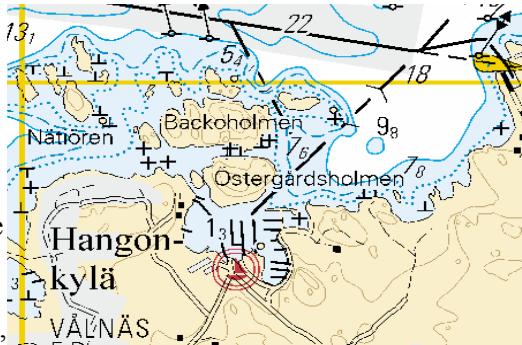
Depth 4 m.

**Wind conditions:** Open to south-east and northwest winds.

**Services:** Cafe, Grill place, Water, Electricity, Septic empt., Fuel, Kiosk, Restaurant, Shop 1 km, Shower, Toilet, Wash-house

**Maintenance:** Boat ramp, Engine service

**Other:** Accommodation, Doctor, Shop 2012



## Hanko Itämeren Portti (513)

**Coordinates:** 59°49,1' 22°58'

**Harbour master:** Lennart Lindroos

**Phone:** 0 400 544 16

**Email:** itamerenportti@itamerenportti.fi

**Internet:** www.itamerenportti.fi

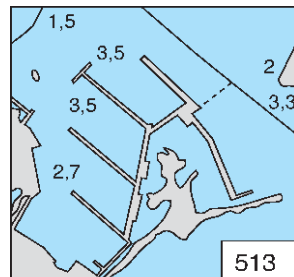
**Pierage:** 33 **Guest places:** 160

**Owner:** Oy Itämeren Portti - Östersjö Port Ab

**Approach:** A lighted fairway leads to the harbour from the east. An unlighted one from the west.

**Attachment:** Mooring to the dock + buoy 10 places / dock + shaft 150 places / side mooring. The boat places are barr places apart from some buoy places. The places are 3,5-6 m wide.

Depth 2 - 6 m.



**Services:**

Beach 200 m, Cafe 50 m, Grill place, Water, Electricity, Septic empt., 50 m, Fuel, 50 m, Playground, 100 m, Restaurant, Sauna, Shower, Toilet, Wash-house. All city services.

**Maintenance:** Boat ramp, Engine service 200 m 2012

**Hanko Itäsatama (516)**

**Coordinates:** 59°49,2' 2

In the center of the city Hanko.

**Harbour master:** Jan Sonntag

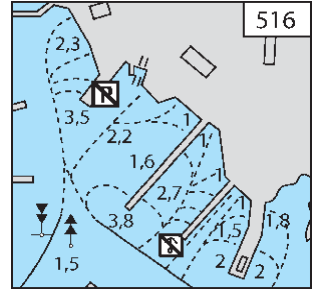
**Phone:** 040 596 2485 **Internet:** www.itasatama.fi

**Pierage:** 27 **Guest places:** 180 **Owner:** Hanko

**Attachment:** Anchor / buoy. Depth 3 m.

**Wind conditions:** Open for southwest winds.

**Services:** Cafe, Grill place, Water, Electricity, Septic empt., Fuel, Playground, Restaurant, Sauna Shower, Toilet WiFi Wash-house Waste disposal. All city services. 2012

**Jussarö (445)**

**Coordinates:** 59°49,9' 23°34,2'

**Phone:** 040-7078 900 **Email:** info@jussaro.fi

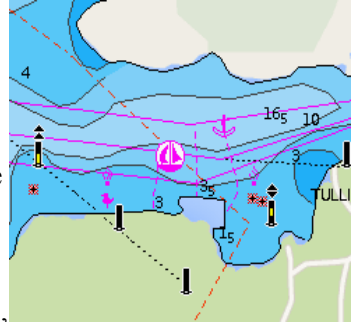
**Internet:** www.jussaro.fi **Guest places:** 20

**Owner:** Jussarö Port **Pierage:** 10e

**Approach:** From the fairway to the south to the dock on the eastern bank.

**Attachment:** Buoy. Depth 2,5 – 5,5 m. **Wind conditions:** Open for northwest winds.

**Services:** Beach, Cafe, Electricity, Septic empt., Playground, Sauna, Toilet, Water. 2012

**Kummelskär**

**Coordinates:** 59°49,65' 22°50,53'

Nice quiet lagoon for rest.

**Approach:** From both W / E.

Be careful about stones.

**Attachment:** Rocks, Anchor



## Sandviken

**Coordinates:** 59° 57,0' 022° 52,1'

**Guest places:** 2 – 4 **Owner:** Uudenmaan virkistysalueyhdistys

**Attachment:** Depth 1,3 m. Dock + buoy or anchor



## Storön

**Coordinates:** 59°57,5' 23°04,6'

Storo and Tegelsår are good items for nature lovers. Islands in the isthmus between the low and sandy. West of bay results in low channel Riilahden battle near the monument. Canoes fine route.

**Attachment:** Anchor / Shore.



## Tullisaari (519)

**Coordinates:** 59°48,3' 22°54,6'

**Guest places:** 2 - 3



## Turku region

### Salo, Perniö

#### Algrundet, Förby, Särkisalo (541)

**Coordinates:** 60°04,1' 22°52,4'

**Phone:** 02-732 4570 **Email:** tony.hellstrom@gmail.com

**Internet:** www.kp-ravintolat.fi

**Guest places:** 2 **Owner:** KP-Group **Attachment:** Anchor. Depth 3 m.

**Services:** Cafe, Grill place, Water, Electricity, Kiosk, Sauna, Shower, Toilet

#### Bromarv, itäinen (530)

**Coordinates:** 59°59,3' 23°02,1'

**Phone:** 050 595 7565 **Internet:** www.bromarv.fi

**Guest places:** 12

**Pierage:** 5 € / day

**Attachment:** Buoy, anchor.

Depth 1,2 - 2 m.

**Services:** 200-300m: Cafe,

Fuel, Kiosk, Restaurant,

Shop. City services 200 m.

2012



#### Bromarv, läntinen (537)

**Coordinates:** 59°59,3' 23°01,8'

**Phone:** 050-5957 565

**Email:** info@bromarf.fi

**Internet:** www.bromarf.fi

**Pierage:** 5 **Guest places:** 12

**Approach:** In the end of the marked fairway.

**Attachment:** Buoy, anchor. Depth 2 m.

**Services:** Accommodation, Beach, Cafe and Restaurant 200 m, Water, Electricity, Fuel, 300 m, Sauna, Shop 300 m, Shower, Toilet, Wash-house  
2012



## Förby, Särkisalo (543)

**Coordinates:** 60°05,7' 22°51,8'

**Phone:** 050-5726 741

**Internet:** [www.kp-ravintolat.fi](http://www.kp-ravintolat.fi)

**Guest places:** 27

**Attachment:** Buoy. Depth 1,8-4 m.

**Wind conditions:** Open to south-southwest winds.

**Services:** Beach, Cafe, Shop, Grill, place, Water, Electricity, Septic empt., Fuel, Restaurant, Toilet, Wash-house

**Maintenance:** Dock, Engine service. 2012



## Kalkholmen, Västanfjärd (601)

**Coordinates:** 60°02,6' 22°40,1'

On Kalkholmen there are traditions and ancient marks from a time, when peasantry shipping and lime industry were considerable in Västanfjärd.

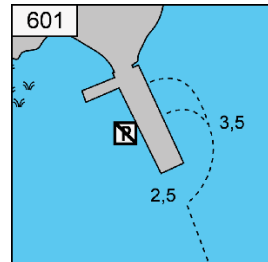
Kalkholmen is also the location port of the tradition sailing ship Eugenia.

**Phone:** 050-572 6741, 02-427 786

**Internet:** [www.kimitoon.fi](http://www.kimitoon.fi) **Guest places:** 10

**Approach:** In the end of the marked fairways. From the fairway to the dock in the direction of the dock.

**Attachment:** Anchor. Depth 2 m. **Services:** Cafe, Grill place, Water, Electricity, Septic empt., Playground, Restaurant, Toilet



## Kokkila (564)

**Coordinates:** 60°19,1' 22°56,7'

**Phone:** (02) 7337 637 **Guest places:** 10

**Attachment:** Buoy, side mooring. Depth 2 m.

**Wind conditions:** Open for W and SW winds.

**Services:** Cafe, Grill place, Water, Kiosk, Playground, Sauna, Shower, Toilet





## Mathildedal (552)

**Coordinates:** 60°13,3' 22°54,1'

**Harbour master:** Kari Kaisla

**Phone:** 044 572 6750

**Internet:** <http://www.meri-teijo.fi>

**Pierage:** 15 €/day **Guest places:** 20

**Approach:** On the eastern side of the fairway. Via Strömma openable bridge or via northern side of Kemiöisland under the 16 m bridge. Bridge opening 040-556 6750.

**Attachment:** Buoy. Side mooring. Depth 3 m. **Wind:** Open for SW winds.

**Services:** Beach, Cafe, Grill place, Water, Electricity, Fuel, Playground, Restaurant, Sauna, Shop, Shower, Toilet

**Maintenance:** Boat ramp, Dock, Engine service, Mastcrane. 2012



## Padva (Skata) (534)

**Coordinates:** 60°01,26' 22°49,23'

**Phone:** 040 577 1145

**Internet:** [www.skatafe.com](http://www.skatafe.com)

**Guest places:** 3 4 **Owner:** Skatafé

**Attachment:** Dock / anchor.

Depth 1-2 m.

**Services:** Cafe, Beach, Water, Playground, Sauna, Shower, Toilet. Boat ramp.



## Ranmarina, Hästö (546)

**Coordinates:** 60°07,7' 23°01,0'

**Phone:** 050 328 7327 **Internet:** <http://www.ranmarina.fi>

**Guest places:** 5 **Pierage:** 5 €/day

**Approach:** From the anchorage to the north towards the shipyard on the eastern bank.

**Attachment:** Buoy. Depth 5,5 m.

**Services:** Grill place, Water, Electricity, Toilet. Other: Bus.

**Maintenance:** Dock Engine service, Mastelevator 2012



## Salo harbour (561)

**Coordinates:** 60°23,3' 23°07,7'

**Phone:** (02) 7781 **Owner:** Salon matkailuneuvonta

**Guest places:** 6 **Approach:** Bridge. Opening 040-556 7165.

**Attachment:** Side attachment / poles. Depth 1,2 m.

**Services:** Cafe, Septic empt., Toilet. All city services.

## Särkisalo (549)

**Coordinates:** 60°06,8' 22°57,5'

**Phone:** 02-7323 307

**Internet:** www.merihuolto.fi

**Pierage:** 5 **Guest places:** 10

**Approach:** From the fairway to the sound between Kaukasalo and Särkisalo.

On the south side of the home port

**Attachment:** Pole.

**Services:** Cafe, Grill place, Water, Playground, Restaurant, Shower, Toilet.

Other: Bus, Shop 2012



## Strandvik Marina, Strömma (550)

**Coordinates:** 60°10,9' 22°51,4'

**Phone:** 02-420 6200 **Internet:** www.strandvik.fi

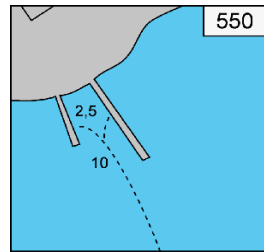
**Pierage:** 15 € **Guest places:** 12

**Owner:** Hotelli Strandvik

**Approach:** Bridge. Opening 040- 556 7165.

**Attachment:** Buoy. Depth 2,5 m.

**Services:** Cafe, Grill place, Water, Restaurant, Sauna, Shower.



## Vuohensaari (558)

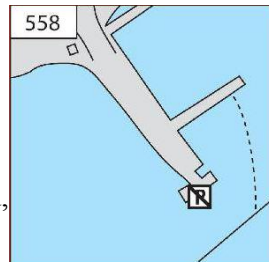
**Coordinates:** 60°21,7' 23°04,1'

**Phone:** 02-731 2651 **Guest places:** 8

**Approach:** Bridge. Opening 040-556 7165.

**Attachment:** Pole. Depth 1,8 m.

**Services:** Beach, Cafe, Water, Electricity, Playground, Shower, Toilet.



## Kemiönsaari, Baltic side

### Aspö, Korppoo (810)

**Coordinates:** 59°57,1' 21°36,9'

On the beach there is ice-cream, fish, bread and food sales. Moreover there is a nature- and culture-path.

**Harbour master:** Marika ja Tore Johansson

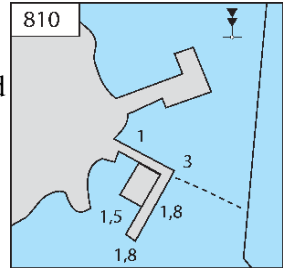
**Phone:** 0400-669 865

**Guest places:** 20 **Approach:** From east and west along a marked fairway. *Chart: see next page.*

**Attachment:** Anchor. Depth about 2 m. **Wind:** Open for E winds.

**Services:** Beach, Cafe, Grill place, Water, Electricity, Restaurant, Sauna, Toilet.

**Maintenance:** Engine service.



### Berghamn (818)

**Coordinates:** 60°03,3' 21°48,1'



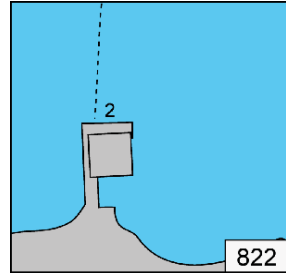
## Berghamn, Nauvo (822)

**Coordinates:** 60°03,4' 21°47,6'

**Guest places:** 5-6 **Attachment:** Anchor. Depth 2m.

**Wind conditions:** Open for NE / SE - winds.

**Services:** Grill place, Water, Toilet.



## Björkö, Byviken (806)

**Coordinates:** 59°54,5' 21°40,8'

**Services:** Septic empt., Toilet

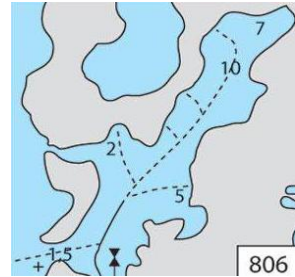


Foto: photovoyage.pl

## Borstö, Nauvo (782)

**Coordinates:** 59°51,7' 21°58,2'

**Phone:** 040-719 5871 **Internet:** www.borsto.fi

**Guest places:** 25 **Pierage:** 7e

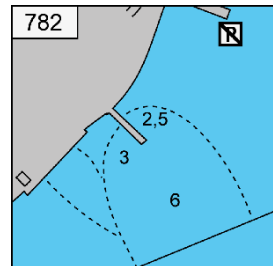
**Approach:** Along a 2,4 m wide fairway from E or W.

**Attachment:** Anchor. Depth 1 - 6m.

**Wind conditions:** Open for east winds.

**Services:** Grill place, Septic empt., Toilet,  
Waste disposal

**Maintenance:** Engine service. **Other:** Ferry.

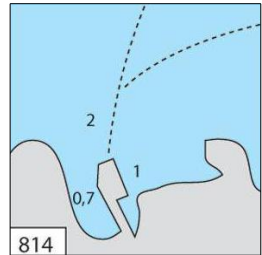




### Boskär (814)

Coordinates: 60°02' 21°46,6'

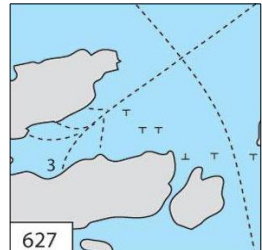
Services: Grill place, Info, Nature trail, Toilet.



### Dalskär (627)

Coordinates: 60°05,1' 22°09,1'

Services: Grill place, Toilet



### Dragsfjärd / Merikruunu (633)

Coordinates: 60°04,6' 22°29'

Harbour master: Salla Laurilehto

Phone: 050-369 6489 , 050-599 9900

Email: [salla@laurilehto.com](mailto:salla@laurilehto.com)

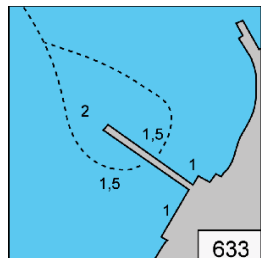
Internet: [www.laurilehto.com/merikruunu](http://www.laurilehto.com/merikruunu)

Guest places: 20 Attachment: Buoy. Depth 2 m.

Wind conditions: Open for NW / N - winds.

Services: Accommodation, Grill place, Water, Playground, Restaurant, Sauna, Shower.

Maintenance: Engine service **Other:** Bus, Shop



## Gärskär

**Coordinates:** 59°53,3' 22°31,2'

Gärskäristä can be found in the 1880's built fisherman's cottage, which acts as a wilderness hut. You can not keep changing lights. Hut not waste, and the toilet. The island is not the possibility of obtaining drinking water. Graze sheep on the island so dogs must be kept on.

**Attachment:** Anchor. Depth 0 - 4 m.



## Hiittinen (588)

**Coordinates:** 59°53,3' 22°31,2'

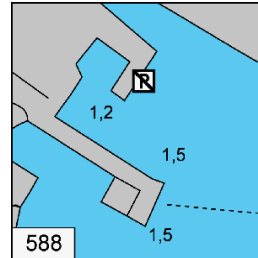
In the village there is an old wooden church. Finland's only known runic stone has been found in Hiittinen.

**Phone:** 02-466 6760 **Internet:** [www.kimitoon.fi](http://www.kimitoon.fi)

**Guest places:** 10 **Approach:** Along a marked line to Österviken, where you follow the north bank past the docks. **Attachment:** Mooring to the dock of the shop, that is located in the bottom. Mooring to the dock + anchor / side mooring. Depth 1,5 m.

**Services:** Cafe, Grill place, Water, Playground, Restaurant, Shop, Toilet.

**Other:** Accommodation, Pharmacy.



## Högsåra (597)

**Coordinates:** 59°57,2' 22°22,1'

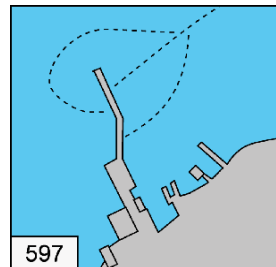
Högsåra is a village located in the county of Kemiönsaari in the archipelago of Hiittinen. Before the village was known as a pilot station and the navigation administration in the village continues this tradition. There are 50 inhabitants in the village throughout the year.

**Phone:** 044-521 1236

**Internet:** [www.lillbackagard.net](http://www.lillbackagard.net)

**Guest places:** 40 **Pierage:** 10e

**Approach:** Departing from the the fairway of Jungfrusund to the west to the harbour.



**Attachment:** Anchor. Mooring to the dock located on the southern bank of the bay. 1,5 - 3,5 m deep.

**Wind conditions:** Open to NE-SW winds.

**Services:** Accommodation, Beach, Cafe, Grill place, Electricity, Fuel, Playground, Restaurant, Sauna, Shower, Toilet.

**Other:** Ferry 2012

## Holma

**Coordinates:** 59° 54,47', 22°22,25'

**Phone:** 040 584 1756

**Attachment:** Anchor, small berth. Depth 0 - 2,4 m.

No services. Walking, View.



## Jurmo, Korppoo (802)

**Coordinates:** 59°49,7' 21°35,1'

On the beach sales of smoked fish. The history, geology and biology of the island is demonstrated in the nature cabin of the forestry commission.

**Harbour master:** Klas Mattson

**Phone:** 040 506 4777

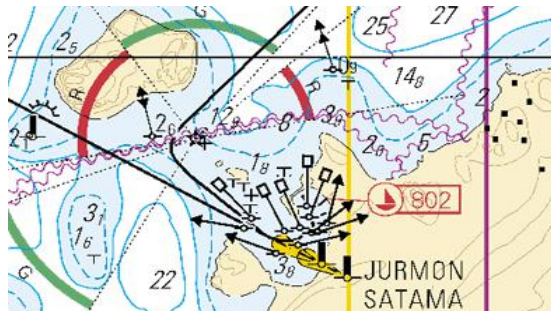
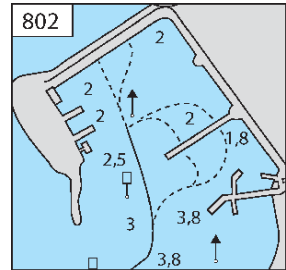
**Email:** jurmo@jurmo.com **Internet:** www.jurmo.ax

**Pierage:** 15 € **Guest places:** 20

**Attachment:** Buoy. Depth 1,5-3 m.

**Services:** Beach, Cafe, Grill place, Water, Kiosk, Sauna, Toilet

**Maintenance:** Engine service **Other:** Ferry, Pharmacy. 2012



## Kärä, Kemiönsaari (632)

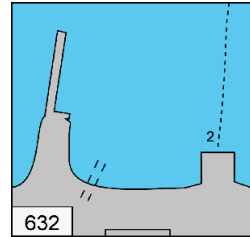
**Coordinates:** 60°04,4' 22°28'

**Phone:** 0400-756 565

**Internet:** [www.kimitoon.fi](http://www.kimitoon.fi)

**Guest places:** 5 **Attachment:** Anchor. Depth 2 m.

**Services:** Cafe, Grill place, Water, Fuel, Playground, Shop.



## Kejsarhamnen, Högsåra (620)

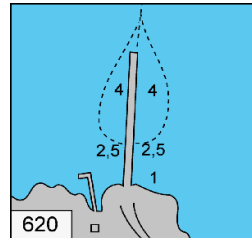
**Coordinates:** 59°57,7' 22°21,8'

**Phone:** 02-466 5711 (Farmors Cafe)

**Internet:** [www.kimitoon.fi](http://www.kimitoon.fi) / [www.farmorscafe.fi](http://www.farmorscafe.fi)

**Guest places:** 30 **Attachment:** Anchor. Depth 4 m.

**Services:** Beach, Grill place, Septic empt., Playground, Restaurant, Sauna, Toilet.



## Kasnäs (591)

**Coordinates:** 59°55,3' 22°24,6'

Kasnäs is located by a popular fairway near the outer sea. The harbour offers everything, that a boater needs and wishes.

**Harbour master:** Johan Boström

**Phone:** 0400-558 7293

**Email:** [port@kasnas.com](mailto:port@kasnas.com) **Internet:** [kasnas.com](http://kasnas.com)

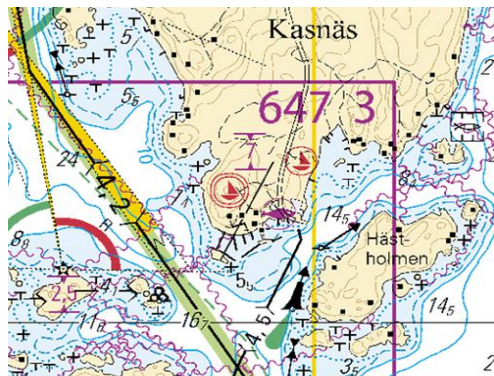
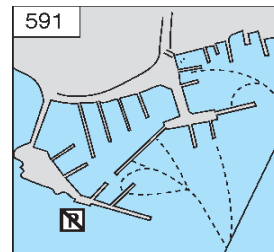
**Pierage:** 20 **Guest places:** 100

**Attachment:** Buoy /side mooring. Depth 5 m.

**Services:** Accommodation, Cafe, Restaurant 200 m, Water, Electricity, Shower, Septic empt., Fuel+Kiosk+Playground+Wash-house 100 m, Sauna+Shop+Grill place, 150 m, Toilet 100 m

**Maintenance:** Boat ramp

**Other:** Bus 200 m, Ferry.





## Lammala, Västanfjärd (600)

**Coordinates:** 60°02,6' 22°40,5'

**Phone:** 02-42 600 **Internet:** [www.kimitoon.fi](http://www.kimitoon.fi)

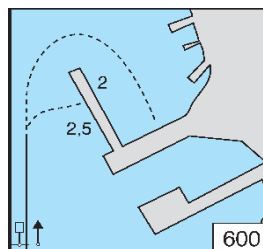
**Guest places:** 12

**Approach:** In the end of the marked fairways.

**Attachment:** Buoy / anchor. Depth 2 m.

**Services:** Cafe, Water, Playground, Shop, Toilet

**Other:** Pharmacy



## Nötö (794)

**Coordinates:** 59°57,3' 21°45,4'

**Phone:** 02-454 2332

**Email:** [kauppa@notoboden.fi](mailto:kauppa@notoboden.fi)

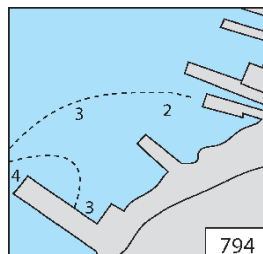
**Internet:** [www.notoboden.fi](http://www.notoboden.fi)

**Guest places:** 10 **Owner:** Nötö-boden

**Attachment:** Anchor. Depth 1,9-3,0 m.

**Wind:** Open for SW winds.

**Services:** Cafe, Grill place, Water, Septic empt., Fuel, Playground, 300 m, Sauna, Shop, Toilet, WiFi, Wash-house. 2012



## Nötö, itäinen, Parainen (792)

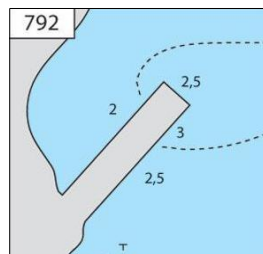
**Coordinates:** 59°56,9' 21°46'

**Phone:** 044 215 3138

**Pierage:** 5 **Guest places:** 10

**Owner:** Airiston Veneilijät

**Services:** Café 900m Water, Electricity, Grill place, Info, Kiosk, 900m Sauna Shop 900m Toilet



## Lökholm

**Coordinates:** 59°54.7' 21°52.9' **Services:** Toilet

## Österskär (994)

**Coordinates:** 59°58,7' 21°17,5'

**Approach:** in the end of the fairway to the small village (the second berth; the first one is private).

**Attachment:** Buoy, anchor.

Free. No services



## Rosala Kyläsätama (576)

**Coordinates:** 59°51,3' 22°25'

**Internet:** [www.rosalahandelsbod.fi](http://www.rosalahandelsbod.fi)

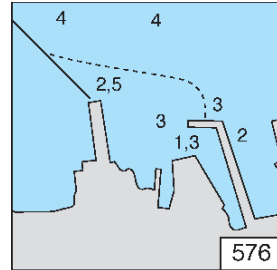
**Pierage:** free (only short time).

**Approach:** In the end of the fairway of the village.

**Attachment:** short time only between 9 a.m. - 5 p.m.

Depth 3 m.

No services. Ferry. 2013



## Rosala Nötholm (579)

**Coordinates:**

59°51,8' 22°25,3'

A sheltered guest harbour. There are sales of equipment and Fuel, and also shipyard and service activities.

**Harbour master:** Bjarne Eriksson

**Phone:** 0400 829 184

**Pierage:** 15 € **Guest places:** 50

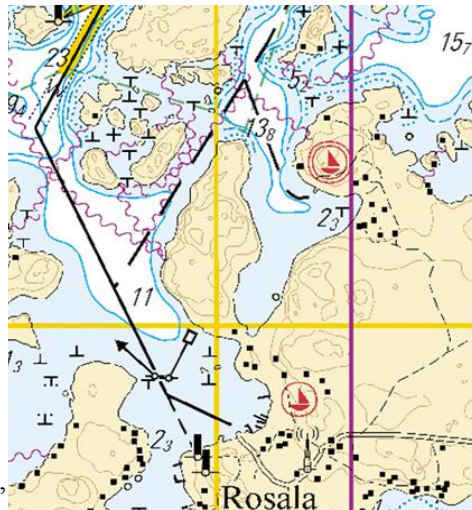
**Owner:** Rosala Gästhamn/TB-Marin

**Attachment:** Buoy / anchor / side mooring. Depth 3-8 m.

**Services:** Accommodation, Cafe, Grill place, Water, Electricity, Emptying of septic (4€), Fuel, Kiosk, Playground, Restaurant, Sauna,

Shop, Shower, Toilet, Wash-house. **Maintenance:** Dock, Engine service.

**Other:** Bike rent; Vikingmuseum, Ferry 2 km (at Kyläsätama) 2013



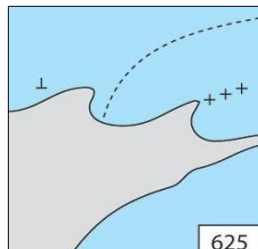
## Sandholm

Coordinates: 59°54,3' 21°48,6' Services: Toilet

## Sandön, Kemiönsaari (625)

Coordinates: 60°02,2' 22°19,9'

Services: Grill place, Toilet



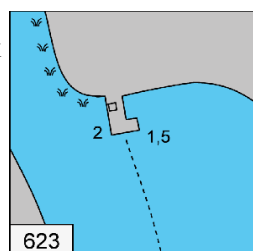
## Söderlångvik (623)

Coordinates: 60°01,9' 22°26'

The main house of the Söderlångvik is a museum. Park was planned by Paul Olsson in the late 1930's.

Phone: 02-424 662 Internet: [www.soderlangvik.fi](http://www.soderlangvik.fi)

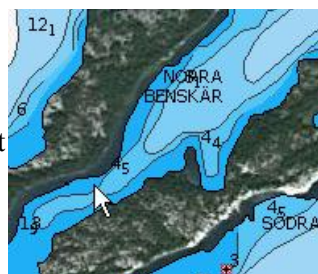
Guest places: 2 Attachment: Anchor. Mooring is allowed only when the museum is open 1.5–31.8. btw 11 a.m. and 6 p.m. Depth 2 m. Services: Cafe, Toilet



## Södra Benskärr

Coordinates: 59°57,3' 22°17,0'

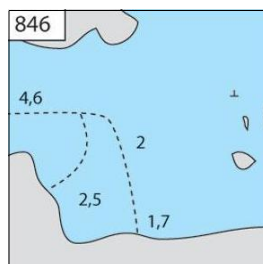
One of the best natural harbors, however, not become especially popular, even though it opens the northeast bay sheltered harbor in almost all winds. Right bay has a relatively deep cove, where the wind is not a hit, but also elsewhere to find suitable places for beaching.



## Stora Hästö (846)

Coordinates: 60°04' 21°32,2'

Services: Grill place, Info, Nature trail, Toilet



## Taalintehdas (603)

**Coordinates:** 60°01,1' 22°30,5'

**Harbour master:** Helena Guseff

**Phone:** 020 763 9616

**Email:** gasthamnen@d-marin.fi

**Internet:** <http://www.d-marin.fi>

**Pierage:** 25 **Guest places:** 70 **Owner:** D-Marin Oy

**Approach:** On the north side of the marked fairway.

**Attachment:** Buoy. Guest places also on the east side of the Fuel, station. Depth 3,5 m.

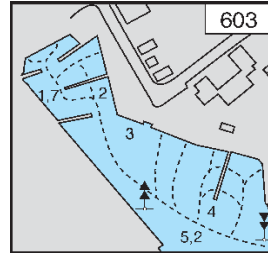
**Services:** Cafe. Grill place.

Water, Electricity, Septic empt.,  
Fuel, Kiosk, Playground,  
Restaurant, Sauna, Shop, Shower,  
Toilet, WiFi, Wash-house

**Maintenance:**

Boat ramp, Dock, Engine service,  
Mastelevator

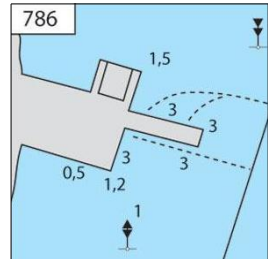
**Other:** Accommodation, all city  
services. 2012



## Trunso (786)

**Coordinates:** 59°52,9' 21°46,4'

**Services:** Grill place, Toilet, Sauna convenient for  
people with disabilities.



## Tunhamn (614)

**Coordinates:** 59°55,8' 22°11'

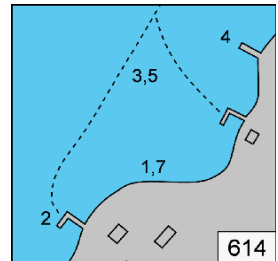
**Phone:** 02 - 466 1880, 0400 - 611 951

**Internet:** [www.tunhamn.fi](http://www.tunhamn.fi) **Guest places:** 20

**Attachment:** Buoy, anchor. Depth 2,5 m.

**Wind conditions:** Open for north-east wind.

**Services:** Grill place, Water, Electricity, Toilet



## Utö

Utö is located by the most important entrance fairway of the archipelago sea. Since the 16th century it has been a base for pilots, customs officers, lighthousekeepers and soldiers. Nowadays it has 50 inhabitants.

### Utö Havshotel (797)

**Coordinates:** 59°46,1' 21°22,2'

**Phone:** 0400 222 667 **Email:** info@utohotel.fi

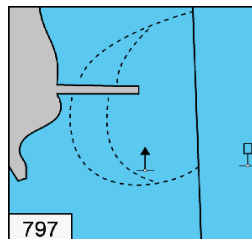
**Internet:** www.utohotel.fi

**Pierage:** 25 **Guest places:** 16 **Owner:** Suomen Saaristolaivat Oy

**Attachment:** Buoy. Depth 3 m.

**Services:** Accommodation, Grill place, Water, Electricity, Restaurant, Sauna, Toilet

**Other:** Ferry, Pharmacy, Shop. 2012



### Utö Kylä (798)

**Coordinates:** 59°46,9' 21°22,3'

**Phone:** 02-464 7128

**Email:** utohandel@.fi

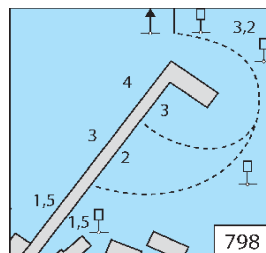
**Internet:** www.uto.fi

**Guest places:** 30 **Owner:** Utö Handel

**Attachment:** Anchor. Depth 1,5 -3,5 m

**Services:** Cafe, Grill place, Water, Shop, Toilet

**Other:** Accommodation, Ferry, Pharmacy, Restaurant



### Vänö (608)

**Coordinates:** 59°52,1' 22°11,8'

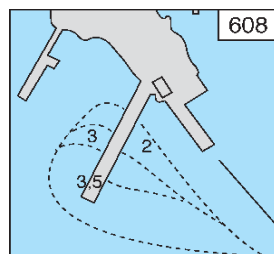
**Phone:** 040-701 6743 **Internet:**

www.dragsfjard.fi/vano

**Pierage:** 8 **Guest places:** 30

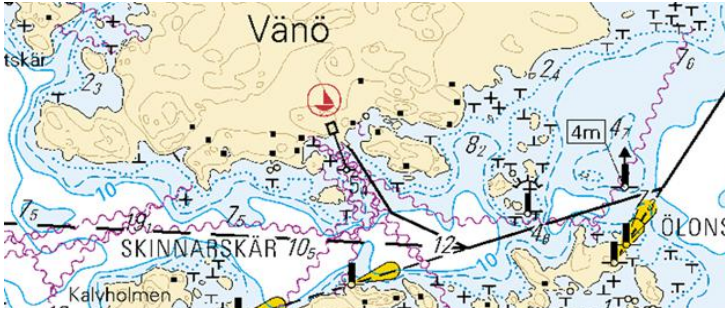
**Approach:** A lighted fairway from the east, a boatline from the west.

**Attachment:** Buoy. Mooring to the west side of the



connection dock or to the connection dock in a way, that the connection traffic will not be disturbed. **Depth** 2 - 3,5 m.

**Services:** Accommodation, Beach, Cafe, Grill place, Water, Electricity, Septic empt., Kiosk, Sauna, Toilet. 2012



### Verkan, Korppoo (990)

**Coordinates:** 60°10,46' 21°33,4'

**Harbour master:** Kjell Ericsson **Phone:** 02-463 1610

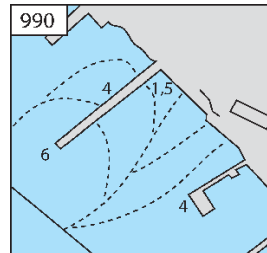
**Email:** info@verkan.com **Internet:** www.verkan.com

**Guest places:** 80 **Pierage:** 22e **Attachment:** Buoy.

**Services:** Cafe, Grill place, Water, Electricity, Septic empt., Fuel, Kiosk, Playground, Restaurant, Sauna, Shower, Toilet, Wash-house.

City services 1,5 km.

**Maintenance:** Boat ramp, Engine service. 2012

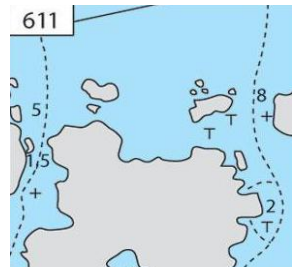


### Yxskär (611)

**Coordinates:** 59° 52,5' 022° 03,2'

**Attachment:** Anchor / shore. Depth 1.5 m.

**Services:** Grill place, Toilet



## Parainen, Turku, Naantali

### Ajolanranta, Rymättylä (866)

Coordinates: 60°24,2' 21°48,4'

Harbour master: Antti Saarisoalo

Phone: 020 766 9960

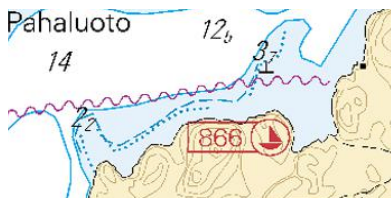
Email: info@ajolanranta.fi

Internet: www.ajolanranta.fi

Guest places: 20 Owner: Ajolanranta Oy

Attachment: Buoy.

Services: Cafe, Grill place, Water, Electricity, Septic empt., Shower, Toilet, Wash-house  
Maintenance: Boat ramp, Dock, Engine service, Mastelelevator.



### Airismaa, Rymättylä (734)

Coordinates: 60°19,5' 21°56,7'

Airismaa is an island located by Rymättylä, Naantali.


Phone: 044-313 1328

Internet: www.airismaanapaja.com

Guest places: 3-4 Attachment: Side attachment.

Services: Cafe, Grill place, Shop

Maintenance: Engine service.



### Airisto Segelsällskap, Pikisaari (692)

Coordinates: 60°25,5' 22°11,8'

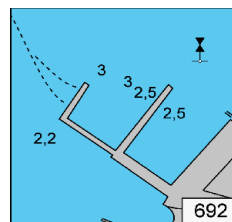
Phone: 02-232 7925 Internet: www.saunalahti.fi/ass1/

Guest places: 10

Services: Grill place, Water, Electricity, Fuel, Restaurant, Toilet.

Maintenance: Engine service

Other: Bus, Shop



## Airisto Strand Stormälö (738)

**Coordinates:** 60°15,1' 22°06,5'

Hotel, cottage accommodation and resaurants, travel center Airisto Strand and Airisto Spa. Plentiful suply of activities, among others rental of bicycles, tennis, kayaks.

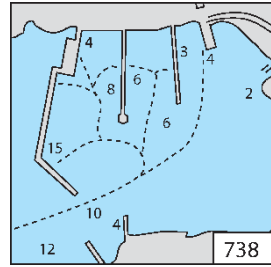
**Phone:** 0400-309 892 **Guest places:** 120 **Pierage:** 20e

**Attachment:** A shaft or boy and some sideplaces.

**Depth** 3,5-10 m.

**Services:** Accommodation, Beach, Cafe, Grill place, Water, Electricity, Septic empt., Fuel, Kiosk, Playground, Restaurant, Sauna, Shower, Toilet, Wash-house.

**Maintenance:** Boat ramp, Engine service. 2012



## Birsskär (766)

**Coordinates:** 60°04,3' 22°02,6'

Birsskär is located nearby Stenskäer.

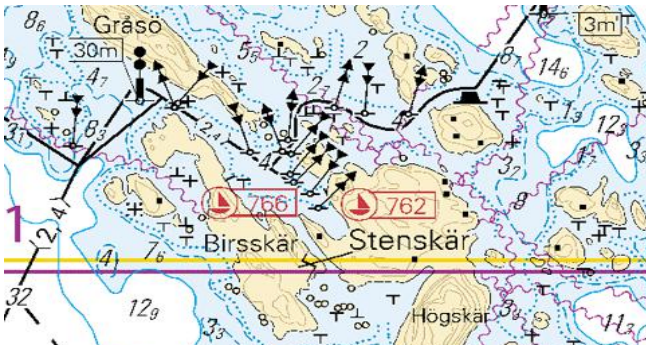
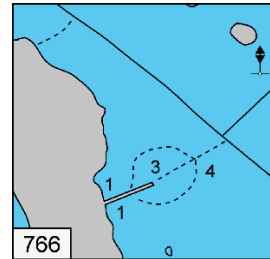
**Harbour master:** Rainer Ehrman **Phone:** 0400-535 132

**Internet:** [www.lansi-turunmaa.fi](http://www.lansi-turunmaa.fi) **Guest places:** 25

**Attachment:** Buoy / anchor.

**Services:** Grill place, Septic empt., Toilet

**Maintenance:** Engine service





## Björkö, Houtskari (966)

**Coordinates:** 60°15,9' 21°24,2'

Björkö village harbour. No accommodation.

**Harbour master:** Tore Mattsson **Phone:** 02-4633 510

**Email:** bjorko.handel@tmbh.fi **Guest places:** 5

**Attachment:** Buoy / Side mooring. Depth 3 m.

**Wind conditions:** Open for west winds.

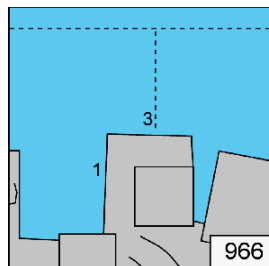
**Services:** Cafe, Grill place, Water, Fuel,

Restaurant, Shop,

Toilet **Maintenance:**

Engine service.

**Other:** Bus, Ferry



## Brännskär

**Coordinates:** 60°05,2' 22°4,8'

**Harbour master:** Lennart Södderlund **Phone:** 040-737 3905

**Guest places:** 25 **Attachment:** Depth 3 - 14 m.

**Services:** Cafe, Grill place, Water, Electricity, Sauna, Toilet  
2012

## Ernholm

**Coordinates:** 60°11,4' 21°56,4'

**Phone:** 0400 535 633 **E-mail:**

vikom.marina@vikom.fi **Guest places:** 25

**Pierage:** 5e **Attachment:** Depth 2 m.

**Services:** Electricity, Waste disposal, Motor service. 2012



## Gullkrona

**Coordinates:** 60°05,3' 22°4,8'

**Services:** Septic empt., Toilet

## Helsingholm (626)

**Coordinates:** 60°01,8' 22°16,9'

The popularity of the place can partly be explained by the fantastic location, but the biggest reason is the friendliness and generosity of the host family Andersson. Guests are always warmly received.

**Phone:** 044-042 4647 **Internet:** [www.helsingholm.fi](http://www.helsingholm.fi)

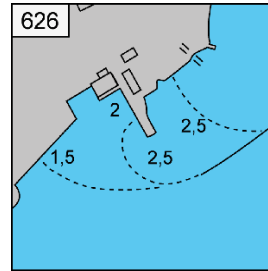
**Guest places:** 40 **Approach:** In the end of the fairway.

**Attachment:** Buoy / anchor. Depth 2,5 m.

**Wind conditions:** Open to north-northwest winds.

**Services:** Beach, Cafe, Grill place, Water, Electricity, Septic empt., Kiosk, Playground, Sauna, Toilet

**Maintenance:** Engine service **Other:** Accommodation, Ferry



## Norrskata Seagull (854)

**Coordinates:** 60°15,4' 21°35,9'

In the harbour there are versatile services. Nature path.

**Harbour master:** Suzann Rosenblad — Fjäder

**Phone:** 040-727 3590

**Email:** [info@seagull.fi](mailto:info@seagull.fi) **Internet:** [www.seagull.fi](http://www.seagull.fi)

**Pierage:** 20 **Guest places:** 20 **Owner:** Norrskata Seagull

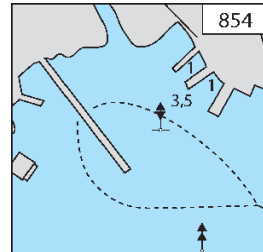
**Attachment:** Buoy. Depth 2,5 m.

**Wind:** Open for east winds.

**Services:** Accommodation, Cafe, Grill place, Water, Electricity, Fuel, Playground, Restaurant, Sauna, Shop, Shower, Toilet, WiFi, Wash-house

**Maintenance:** Engine service. **Other:**

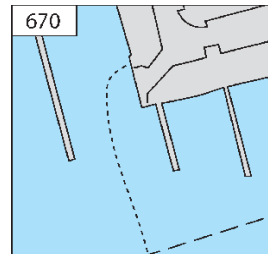
Ferry 2012



## Hovirinta (670)

**Coordinates:** 60°23,7' 22°22,5'

Hovirinta boat harbour is located 2 kilometres from the center of Kaarina. In the connection of the boat harbour there is a first-rate cafe and restaurant and a fine beach. **Phone:** 02-536 3430



**Email:** info@hovirinnanrantaravintola.fi

**Internet:** www.hovirinnanrantaravintola.fi

**Guest places:** 4 **Attachment:** Buoy / shafts. Depth 2 m.

**Services:** Beach, Cafe, Grill place, Water, Playground, Restaurant

**Maintenance:** Boat ramp, Dock (02-255 7667),  
Engine service (Yamaha Marine Center, 020 779  
2500). **Other:** city services 2 km.

## Kirjais, Nauvo (754)

**Coordinates:** 60°07,9' 21°58,2'

**Phone:** 02 465 5175 **Email:** restaurang@bystrand.com

**Internet:** www.bystrand.com

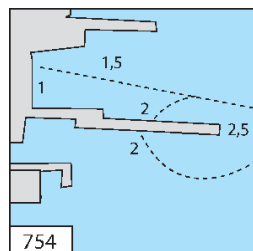
**Guest places:** 10 **Pierage:** 8e

**Owner:** Restaurant Bystrand

**Attachment:** Buoy. Depth 2,5 m.

**Wind conditions:** Open for E winds.

**Services:** Beach, Cafe, Grill place,  
Water, Electricity, Septic empt., Fuel,  
Kiosk, Restaurant, Sauna, Toilet,  
Wash-house. 2012



## Korpoström, Korppoo (838)

**Coordinates:** 60°06,6' 21°36'

Korpoström guest harbour is a well working service complex and it's known of its high-class restaurant.

The monument of the big naval battle year 1743.

Korpoström is also an important junction, where the road ends and the sea begins.

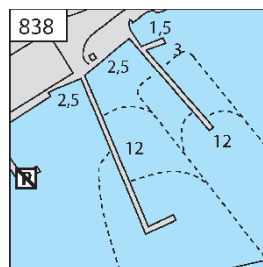
**Harbour master:** Pia Relanto **Phone:** 040-590 9679

**Internet:** www.skargardscentret.fi

**Pierage:** 22 **Guest places:** 70

**Owner:** Saaristokeskus Korpoström

**Depth** 2,5 - 12 m. **Services:** Beach, Grill  
place, Water, Electr., Empt. septic, Fuel,  
Restaurant, Sauna, Shop, Shower, Toilet,  
WiFi, Wash-house, Boat ramp. 2012



## Kvivlax (830)

**Coordinates:** 60°07,6' 21°45,1'

A full service boat dock and sales of boat equipment.

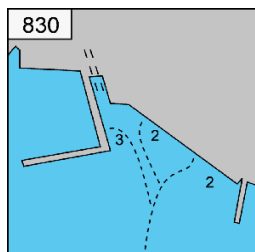
**Phone:** 0400-322 392 **Internet:** [www.scandimarin.fi](http://www.scandimarin.fi)

**Guest places:** 3 **Owner:** Scandmarin

**Attachment:** Side attachment. Depth 2-8 m.

**Services:** Grill place, Electricity, Toilet

**Maintenance:** Boat ramp, Engine service



## Maisaari, Rymättylä (862)

**Coordinates:** 60°27,1' 22°16'

On the idyllic grounds of the 190 hectare archipelago farm there is the main house Isotalo. There is a room with a fire, where you can, in case it rains, read books or watch television.

**Phone:** 02-262 5163, 02-262 5167

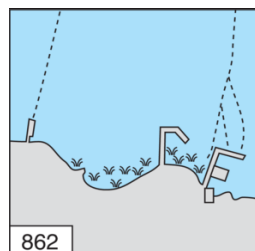
**Internet:** [www.turku.fi](http://www.turku.fi)

**Guest places:** 15 **Owner:** Turun kaupunki

**Attachment:** Buoy.

**Services:** Beach Cafe, Grill place, Water, Electricity, Kiosk, Playground, Sauna Shower, Toilet Wash-house

**Other:** Ferry



## Merimasku (870)

**Coordinates:** 60°29,0' 21°52,2'

Is located in Naantali's Merimasku by the Kirkonsilta bridge. In the strand there is a restaurant, that belongs to the Skärgårdssmak quality criterium circle.

**Phone:** 040-5129 049

**Internet:** [www.merimasku.fi](http://www.merimasku.fi)

**Guest places:** 40 **Pierage:** 12e

**Owner:** Ravintola Rantamakasiini

**Attachment:** Buoy. Depth 2-4 m.

**Services:** Cafe, Grill place, Water,



Electricity, Empt. of septic, Fuel, 100 m, Restaurant, Sauna, Shop, Shower, Toilet, Wash-house.

### Mustaluoto, Naantali (727)

Coordinates: 60°22,5' 22°04'



### Naantali (714)

Coordinates: 60°28,2' 22°00,7'

On of the most fascinating and popular guest harbours of our country. It is located in the centre of the old town.

Harbour master: Satamavouti Phone: 02-435 9800

Email: [info@naantalinmatkailu.fi](mailto:info@naantalinmatkailu.fi)

Internet: [www.naantalinmatkailu.fi](http://www.naantalinmatkailu.fi)

Guest places: 180 Pierage: 22e.

Attachment: Buoy, pole and side mooring. Depth 1,2 - 7 m.

Open for south / west - winds.

Services: Accommodation, Cafe,

Grill place, Water, Electricity,

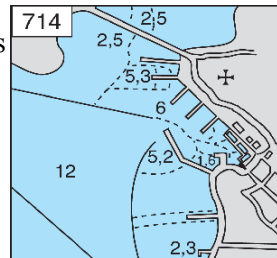
Septic empt., Fuel, Kiosk,

Playground, Restaurant, Sauna,

Shower, Toilet, Wash-house

Shop and city services 1 km.

2012



### Näsby, Houtskär (970)

Coordinates: 60°13,5' 21°22'

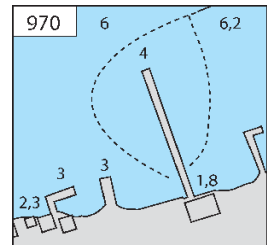
Harbour master: Therese Skaag

Phone: 040-738 6465 Email: [therese@skagen.fi](mailto:therese@skagen.fi)

Internet: [www.skagen.fi](http://www.skagen.fi) Guest places: 40

Pierage: 17e Owner: Grill Cafe Skagen

Attachment: Buoy. Depth 4 m. Open for NE winds.



**Services:** Cafe, Grill place, Water, Electricity, Septic empt., Fuel, Playground, Restaurant  
Sauna Shower, Toilet Wash-house

**Maintenance:** Boat ramp, Engine service

**Other:** Bank Bus Ferry Pharmacy Post office  
Restaurant Shop 200 m. 2012



## Nauvo (746)

**Coordinates:** 60°11,7' 21°54,7'

One of Finlands popular guestharbours (Nagu hamn).

**Harbour master:**Herrick Ramberg

**Phone:** +358 45 321 3400. **Owner:** Nauvon Satama Oy

**Internet:** www.naguhamn.fi

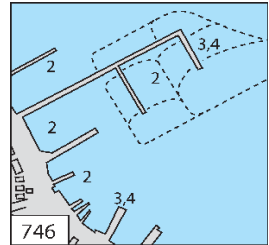
**Guest places:** 120 **Pierage:** 23e

**Attachment:** Buoy. Depth 3,5 m.

**Wind conditions:** Open for NE and E winds.

**Services:** Beach Cafe, Grill place, Water, Electricity, Empt. of septic, Fuel, Kiosk, Playground, Restaurant  
Sauna Shower, Toilet, Wash-house, Waste disposal. **Maintenance:** Boat ramp, Engine service

**Other:** city services 200-300 m. 2012



## Nauvo eteläsatama (747)

**Coordinates:** 60°11,5' 21°54,7'

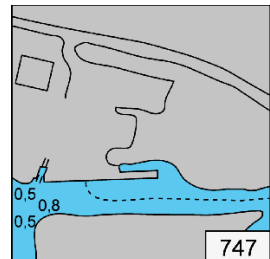
**Phone:** 02-458 5711 **Internet:** www.lansi-turunmaa.fi

**Guest places:** 10 **Owner:** Länsi-Turunmaan kaupunki

**Attachment:** Pole, side mooring.

**Services:** Cafe, Grill place, Water, Electricity, Kiosk, Playground, Restaurant, Shop, City services.

**Maintenance:** Boat ramp, Engine service



## Pähkinäinen, Rymättylä (858)

**Coordinates:** 60°19,8' 21°41,7'

The island is a fantastic mixture of hazel and hardwood forest and also mighty cliffs. Besides a massive preservation area, there are also good fishing ground and a beach with clear water. The guest harbour is located in a sheltered bay.

**Harbour master:** Birgit Parkkinen

**Phone:** 02-262 5167, 0500-789 010

**Email:** birgit.parkkinen@gmail.com

**Internet:** www.turku.fi/ulkoilusaaret

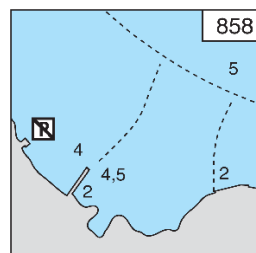
**Pierage:** 8 **Guest places:** 30

**Owner:** Turun kaupunki

**Attachment:** Buoy. Depth 5 m.

**Services:** Accommodation, Beach, Cafe, Grill place, Water, Septic empt., Kiosk, Playground, Sauna, Shower, Toilet

**Maintenance:** Engine service



## Parainen Kalkholm (644)

**Coordinates:** 60°17,8' 22°18,1'

Kalkholm is located in the center of Parainen and the services are near. In the harbour area there is mini golf, a tennis field and hiring of bicycles.

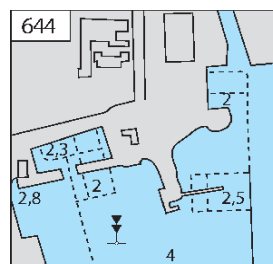
**Harbour master:** Marina Eskolin, 0400-826 352

**Internet:** www.paraistenvierasvenesatama.fi

**Guest places:** 63 **Pierage:** 18e

**Services:** Accommodation, Beach, Cafe, Grill place, Water, Electricity, Septic empt., Fuel, Kiosk, Playground, Restaurant, Sauna, Shop, Shower, Toilet, Wash-house, City services. Boat ramp.

2012



## Paraisten Portti, Parainen (638)

**Coordinates:** 60°09' 22°17,1'

**Phone:** 02-458 5054 **Internet:** [www.paraistenportti.fi](http://www.paraistenportti.fi)

**Guest places:** 30 **Owner:** Paraisten Portti

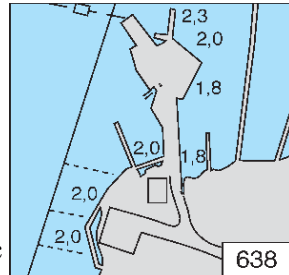
**Approach:** On the east side of the lighted fairway.

**Attachment:** Buoy. Disturbing stern waves.

Depth 2 – 2,3 m.

**Wind conditions:** Open to north winds.

**Services:** Cafe, Grill place, Water, Electricity, Septic empt., Fuel, Kiosk, Restaurant, Sauna, Shop, Toilet 2012



## Pargas Marina

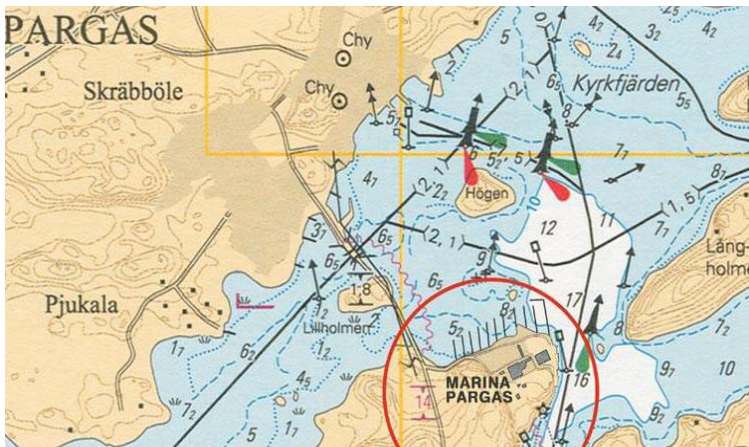
**Coordinates:** 60°16,13' 22°18,30'

**Phone** +358 2 275 2790, 358 400 66 3030 (Russian)

**Harbour master:** Eva Johansson **Phone:** 02-465 5175

**Email:** [meredin@meredin.fi](mailto:meredin@meredin.fi) **Internet:** [www.marinapargas.fi](http://www.marinapargas.fi)

**Services:** All marina and boatyard services, including winter storage.





## Pensar Syd (628)

**Coordinates:** 60°08,3' 22°06,6'

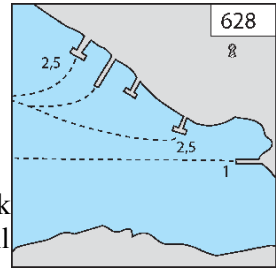
**Harbour master:** Eva Johansson **Phone:** 02-465 5175

**Email:** info@pensarsyd.com

**Internet:** www.pensarsyd.com

**Guest places:** 15 **Pierage:** 17e **Owner:** Pensar Syd

**Attachment:** Buoy. Depth 2,5 m. Mooring to the dock of restaurant Paviljongen. **Services:** Beach, Cafe, Grill place, Water, Electricity, Playground, Restaurant, Sauna, Shower, Toilet, Wash-house. **Other:** Ferry. 2012



## Raisio harbour (710)

**Coordinates:** 60°27,7' 22°07,2'

**Phone:** 0400 676 121 **Internet:** http://www.raisio.fi/

**Pierage:** 5 € **Guest places:** 13.

**Services:** Cafe, Grill place, Water, Electricity, Septic empt., Fuel, Toilet. **Maintenance:** Boat ramp, Engine service. 2012



## Rantolansuntti, Sauvo (570)

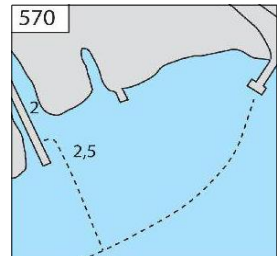
**Coordinates:** 60°16,8' 22°34,9'

**Phone:** 040-738 8853 **Internet:** www.sauvo.fi

**Guest places:** 4

**Attachment:** Anchor, side mooring. Depth 2,5 m.

**Services:** Cafe, Grill place, Water, Restaurant, Shop.



## Röölä, Rymättylä, Naantali (730)

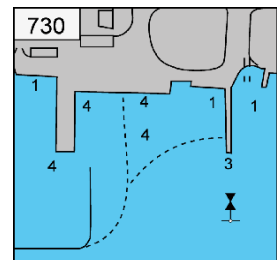
**Coordinates:** 60°20,7' 21°57,3'

**Phone:** 02 252 4349 **Internet:** www.rymattyla.fi

**Guest places:** 10 **Depth** 5 m.

Open for east and west winds.

**Services:** Grill place, Fuel, Restaurant, Shop, Boat ramp.



## Ruissalo Marina (702)

**Coordinates:** 60°25,5' 22°06,4'

**Harbour master:** Toni Hautala **Phone:** 02-44 540

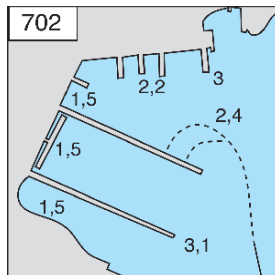
**Email:** [vastanotto.ruissalo@ruissalospa.fi](mailto:vastanotto.ruissalo@ruissalospa.fi)

**Internet:** [www.ruissalomarina.fi](http://www.ruissalomarina.fi)

**Guest places:** 20 **Pierage:** 25e

**Attachment:** Buoy / pole.

**Services:** Cafe, Grill place, Water, Electricity, Fuel, Playground, Restaurant, Sauna, Shop, Toilet  
2012



## Ruissalo Saaronniemi (706)

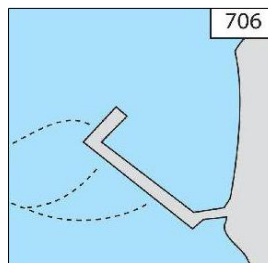
**Coordinates:** 60°25,3' 22°05,5'

**Phone:** 02-262 5100 **Internet:** [www.turku.fi](http://www.turku.fi)

**Guest places:** 5 **Owner:** Turun kaupunki

**Attachment:** Side attachment.

**Services:** Accommodation Beach Cafe, Grill place, Water, Kiosk, Playground, Restaurant Sauna Shower, Toilet Wash-house. **Maintenance:** Engine service.



## Ruissalo TPS (696)

**Coordinates:** 60°25,5' 22°09,5'

Before staying overnight, you must check in at the Fuel station, where the personnel will guide you to a free place. **Phone:** 044-376 2655

**Email:** [toimisto@turunpursiseura.fi](mailto:toimisto@turunpursiseura.fi)

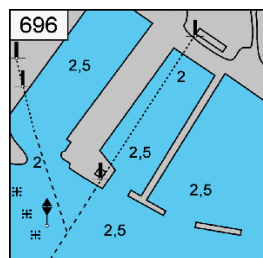
**Internet:** [www.turunpursiseura.fi](http://www.turunpursiseura.fi)

**Guest places:** 15 **Pierage:** 10e

**Attachment:** Pole. Depth 2,3 m.

**Services:** Cafe, Grill place, Water, Electricity, Septic empt., Fuel, Kiosk, Restaurant, Sauna, Shower, Toilet

**Maintenance:** Boat ramp, Dock, Engine service, Mastelevator.  
2012



## Rumar, Korppoo (834)

**Coordinates:** 60°06,7' 21°38,7'

The Rumar Strand Marina is located in the southern Korppoo at the seaside.

**Harbour master:** Ari Hakala **Phone:** 02-464 5200

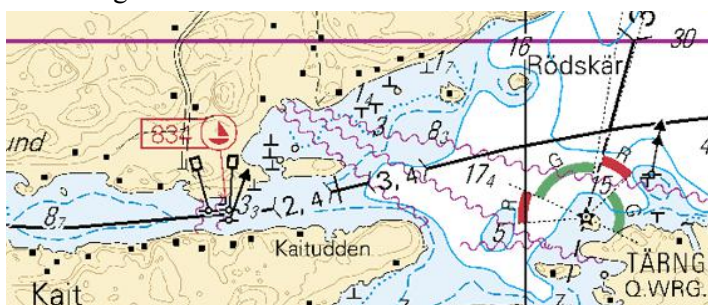
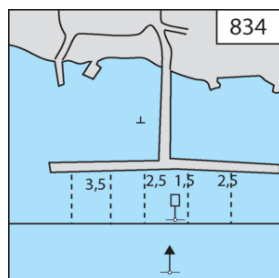
**Email:** rumarstrand@rumarstrand.com

**Internet:** www.rumarstrand.com

**Guest places:** 30 **Attachment:** Buoy.

**Services:** Accommodation, Beach, Cafe, Grill place, Water, Electricity, Playground, Restaurant, Sauna, Shower, Toilet.

**Maintenance:** Engine service



## Rymättylä, Kirkkolampi (726)

**Coordinates:** 60°22,7' 21°56,8'

The dock is located near the center of Rymättylä.

Suitable for motorboats only (bridge).

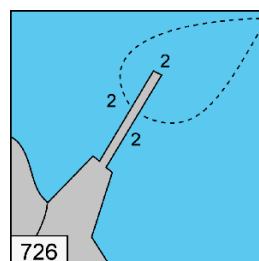
**Phone:** 02-434 511 **Internet:** www.naantalinmatkailu.fi

**Guest places:** 15 **Owner:** Naantalin kaupunki

**Attachment:** Buoy / anchor.

**Services:** Cafe, Grill place, Playground, Sauna, Toilet

**Maintenance:** Engine service. **Other:** city services.



## Satavan Venepalvelu (690)

**Coordinates:** 60°22,5' 22°07,5'

To Satavan Venepalvelu you can approach without worrying in any topic concerning the service and repair of boats – also in winter. In Satava sheltered 2-3 meters deep marina there is room for more than 200 boats. City Diesel is

available on weekdays between 8 a.m. and 4 p.m.

**Phone:** 02-273 7460

**Email:** [svp@satavanvenepalvelu.fi](mailto:svp@satavanvenepalvelu.fi)

**Internet:** [www.satavanvenepalvelu.fi](http://www.satavanvenepalvelu.fi)

**Guest places:** 5 **Owner:** Satavan Venepalvelu Oy

**Attachment:** Pole. **Services:** Cafe, Grill place, Water, Electricity, Septic empt., Fuel, Toilet.

**Maintenance:** Boat ramp, Dock, Engine service, Mastelevator.



### Sattmark (648)

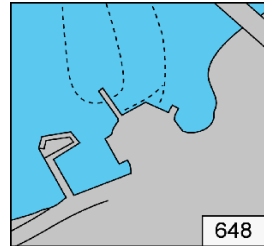
**Coordinates:** 60°15,1' 22°14,3'

**Phone:** 050-527 0843 **Email:** [info@sattmark.com](mailto:info@sattmark.com)

**Internet:** [www.sattmark.com](http://www.sattmark.com)

**Guest places:** 6 **Attachment:** Buoy, side mooring. Depth 2 m.

**Services:** Cafe, Water, Electricity, Playground, Restaurant, Toilet. Engine service.



### Stenskär, Nauvo (762)

**Coordinates:** 60°04,3' 22°02,9'

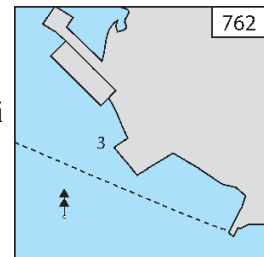
**Harbour master:** Rainer Ehrman

**Phone:** 0400-535 132 **Internet:** [www.lansi-turunmaa.fi](http://www.lansi-turunmaa.fi)

**Guest places:** 15 **Pierage:** 8e **Attachment:** Buoy.

**Services:** Fish kiosk, Grill place, Water, Electricity, Playground, Sauna, Septic cleaner, Toilet.

**Maintenance:** Engine service. **Other:** Ferry 2012



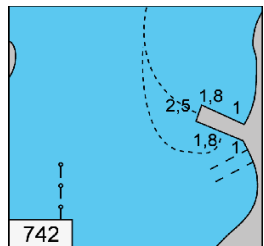
### Seili, Nauvo (742)

**Coordinates:** 60°14,6' 21°57,9'

**Phone:** 02-333 9000 **Internet:** [www.uttskar.net](http://www.uttskar.net)

**Guest places:** 10 **Owner:** Turun yliopiston Saaristomeren tutkimuslaitos

**Attachment:** Anchor. Depth 1,0 - 2,5 m.



**Services:** Grill place, Kiosk, Toilet, Waste disposal.

**Maintenance:** Engine service **Other:** Ferry.



### Tammiluoto, Lemlahti (646)

**Coordinates:** 60°16,8' 22°21,1'

Tammiluoto winery is located on the Lemlax island in Parainen. Tammiluoto is originally an apple yard where the winemaking started in 1996. Over the years Tammiluoto has become a tourist attraction with thousands of visitors every year.

**Harbour master:** Timo Jokinen **Phone:** 0400-227 298

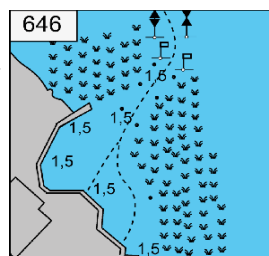
**Email:** viinitila@tammiluoto.fi

**Internet:** www.tammiluoto.fi

**Guest places:** 10 **Attachment:** Anchor / side attachment. Depth 1,5 m.

**Services:** Cafe, Water, Electricity, Restaurant, Shower, Toilet

**Maintenance:** Engine service



### Turku Aurajoki (688)

**Coordinates:** 60°26,4' 22°14,8'

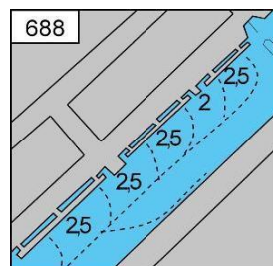
**Harbour master:** Toni Ljungqvist

**Phone:** 02 230 9194 **Internet:** www.turkutouring.fi

**Guest places:** 70 **Pierage:** 23e

**Attachment:** Pole.

**Services:** Cafe, Grill place, Water, Electricity, Empt. of septic, Fuel, Restaurant, Sauna, Shower,



Toilet, WiFi, Wash-house

**Maintenance:** Engine service. **Other:** all city services. 2012



### Turku Yacht Harbour, Aurajoki (689)

**Coordinates:** 60°26,4' 22°15'

The harbour is located near the services of the town and is intended for only big boats.

**Phone:** 0400-687 090

**Email:** [syp@satavanvenepalvelu.fi](mailto:syp@satavanvenepalvelu.fi)

**Internet:** [www.satavanvenepalvelu.fi](http://www.satavanvenepalvelu.fi)

**Pierage:** 1 € / Ft + 5 € Electricity & water / day

**Guest places:** 10

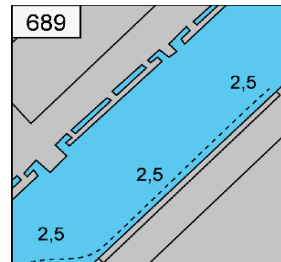
**Owner:** Satavan Venepalvelu Oy

**Attachment:** Side attachment.

**Services:** Grill place. Water.

Electricity. All city services.

**Maintenance:** Engine service.



### Vähä-Tervi, Turku (729)

**Coordinates:** 60°21,9' 22°04,6'

## Vepsä (728)

**Coordinates:** 60 22.4 22 04.4

Vepsä has formerly offered shelter for sailors and it has also been a hiding-place for smugglers. Nowadays the island is a recreation area of Turku town, where you can rent cottages and brush huts. From the peak of the mighty rock, that raises 27 m above the sea, you can watch landscape views.

**Phone:** 02-262 5167 **Email:** vepsa@rosita.fi

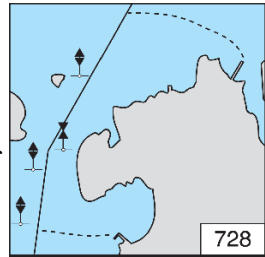
**Internet:** www.turku.fi/vepsa

**Guest places:** 20 **Attachment:** Buoy, anchor. Depth 2 m.

**Wind conditions:** Open for N winds.

**Services:** Beach 300 m, Cafe, Grill place 250 m Water, Kiosk, Playground 300 m Restaurant Sauna Shower, 250 m Toilet.

**Maintenance:** Engine service. **Other:** Ferry



## Bothnian side, Isokari lighthouse

### Åselholm, east side

**Coordinates:** 60°24,9' 21°13,2'

No services.



### Asterholma (1002)

**Coordinates:** 60°18,15' 21°02,26'

**Phone:** 045 7548 3993 **Guest places:** 2 – 4

**Owner:** Asterholma stugby

**Attachment:** Buoy / Anchor. Depth 3,5 m. **Services:** Grill place, Water, Playground, Sauna Shower, Toilet Beach.



### Bruddalsviken (954)

**Coordinates:** 60°24,3' 21°22,6'

In the cafe' there is food and a limited selection of boat equipment. Thai-restaurant.

**Phone:** 0400 525 406 **Email:** info@bjorklundbatslip.fi

**Internet:** www.bjorklundbatslip.fi

**Guest places:** 30 **Pierage:** 10e

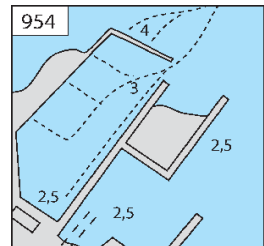
**Approach:** Entry directly from the fairway.

**Attachment:** Buoy / side mooring. Depth 3 m.

**Services:** Cafe, Grill place, Water, Electricity, Septic empt., Fuel, Playground, Restaurant, Sauna, Shower, Toilet, Wash-house.

**Maintenance:** Boat ramp, Dock, Engine service.

**Other:** Bus, Pharmacy, Shop





## Hakken Marina (886)

**Coordinates:** 60°30,0' 21°36,8'

**Phone:** 050 515 1210

**Internet:**

[www.piilinen.com/marina](http://www.piilinen.com/marina)

**Guest places:** 15 **Pierage:** 20e

**Owner:** Hakken Marina, Piilinen

**Attachment:** Anchor / buoy.

**Depth** 2 - 4 m.

**Services:** Beach, Grill place, Water, Electricity, Fuel, Playground, Restaurant, Sauna, Shower, Toilet, Wash-house. Boat ramp. 2012



## Heikinkari (910)

**Coordinates:** 60°33,8' 21°32,2'

**Phone:** 02-879 328 **Email:** [info@ranthuone.fi](mailto:info@ranthuone.fi)

**Internet:** <http://www.ranthuone.fi/>

**Guest places:** 10

**Owner:** Heikinkarin Ranthuone

**Attachment:** Side attachment. Depth 1m

**Services:** Cafe, Grill place, Toilet, Wash-house. Boat ramp



## Högland, Kemiönsaari (629)

**Coordinates:** 60°06,5' 22°18,7'

**Services:** Grill place, Info, Nature trail, Toilet



## Isokari (1040)

**Coordinates:** 60°43,3' 21°01,7'

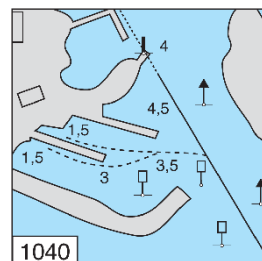
Guided tours are arranged in the lighthouse.

**Phone:** 0400-998 299

**Internet:** [www.isokari.com](http://www.isokari.com)

**Pierage:** 5 e day stay, 10 e overnight. **Guest places:** 10

**Attachment:** Side mooring. The berth to the left is



meant for guest use. The others are reserved for pilot station, mooring to them is forbidden.

**Services:** Beach, Cafe, Grill place, Toilet, Sauna 1 km, Natur trail. 2012



## Jumo

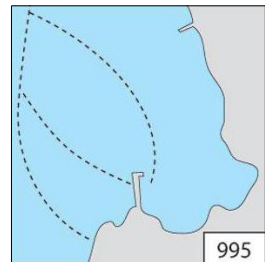
**Coordinates:** 60°25,3' 21°23,7' No services.

## Jungfruskär, Storland. Taveludden(995)

**Coordinates:** 60°08,4' 21°04,2'

**Pierage:** 5 **Guest places:** 10-15

**Services:** Grill place, Info, Nature trail, Toilet



## Katanpää (920)

**Coordinates:** 60°36,9' 21°10,8'

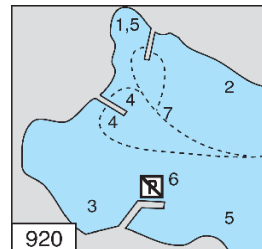
An old army base. **Phone:** 0400-767 485

**Email:** nermec@kustavi.fi **Internet:** nermec.kustavi.fi

**Guest places:** 40 **Pierage:** 12e **Owner:** Nermec Oy

**Attachment:** Buoy / anchor.

**Services:** Cafe, Electricity, Septic empt., Playground, Sauna, Shower, Toilet 2012



## Keistiö, Iniö (962)

**Coordinates:** 60°22,3' 21°21'

The harbour offers a versatile range of services and a beautiful nature.

**Phone:** 0400-531 169 **Internet:** [www.inio.fi](http://www.inio.fi)

**Guest places:** 40 **Pierage:** 12e

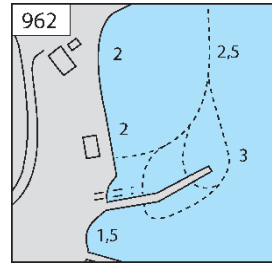
**Owner:** Keistiö Lanthandel

**Attachment:** Buoy / anchor. Depth 1,5 — 2,5 m.

**Wind:** Open for NE winds.

**Services:** Accommodation, Beach, Cafe, Grill place, Water, Electricity, Septic empt., Fuel, Playground, Restaurant, Sauna, Shop, Shower, Toilet, Wash-house. Boat ramp

**Other:** Bus, Ferry, Pharmacy 2012



## Kivimaa (930)

**Coordinates:** 60°32,5' 21°20,3'

**Internet:** [www.vakka-suomi.fi/index](http://www.vakka-suomi.fi/index)

**Guest places:** 3 – 4 **Attachment:** Dock + Anchor. Depth 4 m.

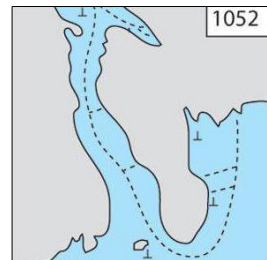
**Services:** Cafe, Shop, Restaurant, Waste container. Boat ramp

## Koivisto (1052)

**Coordinates:** 60°46,4' 21°18,4'

Recreation area east of the United Vehanen. Caution should be anchoring in each of these places, because of the low ground is a few stones. No services.

**Attachment:** Shore / anchor. Depth 1,5 - 3 m.



## Konungsskär, Birsskär (842)

**Coordinates:** 60°04' 21°35,1'

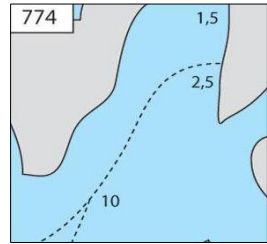
**Services:** Grill place, Info, Nature trail, Toilet



## Kråkskär, Parainen (774)

**Coordinates:** 59°58,6' 22°02,9'

**Services:** Grill place, Info, Nature trail, Toilet

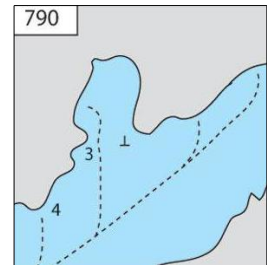


## Lailuoto

**Coordinates:** 60°27,3' 21°39,9' No services.

## Långholm, Parainen (790)

**Coordinates:** 59°55' 21°43,6'



## Laura Peterzen, Parattula (938)

**Coordinates:** 60°29,7' 21°26,5'

The harbour sheltered from all winds is located in the archipelago of Turku, in Kustavi.

**Harbour master:** Erik Peterzens

**Phone:** 050-363 9545 **Email:** info@peterzens.fi

**Internet:** www.laurapstudio.com

**Guest places:** 100

**Owner:** Laura Peterzens

**Attachment:** Buoy. Depth 2,2m.

**Services:** Cafe, Grill place, Water,

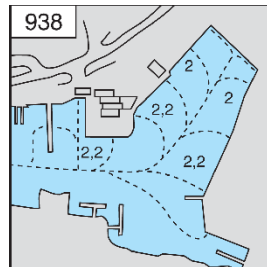
Electricity, Septic empt.,

Playground, Restaurant, Sauna,

Shower, Toilet, Wash-house

Boat ramp.

2012



## Leikluoto (902)

**Coordinates:** 60°31,5' 21°34,4'

**Harbour master:** Jarmo Merilä

**Phone:** 0400-820 142

**Internet:** [www.leikluoto.fi](http://www.leikluoto.fi)

**Guest places:** 10 **Attachment:** Buoy.

**Services:** Accommodation, Beach, Cafe, Grill place, Water, Electricity, Fuel, Playground, Restaurant, Shop Toilet. Boat ramp



## Lootholma, Kustavi (934)

**Coordinates:** 60°32' 21°22,2'

**Phone:** 050-556 0440

**Email:** [info@lootholma.fi](mailto:info@lootholma.fi) **Internet:** [www.lootholma.fi](http://www.lootholma.fi)

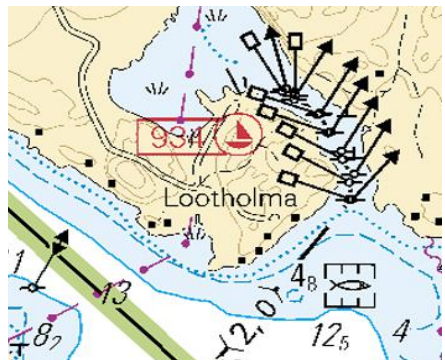
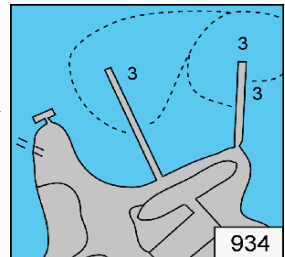
**Guest places:** 60 **Pierage:** 20 e

**Approch:** narrow channel, depth 3m.

**Attachment:** Buoy. Depth 2,2 m.

**Services:** Camping 200m, Grill place, Water, Electricity, Septic empt., Fuel, Playground,

Restaurant, Sauna, Toilet, Wash-house. City services at 2 km. 2012



## Norrby, Iniö (958)

**Coordinates:** 60°23,8' 21°23,4'

A sheltered harbour with many services.

**Phone:** 050-349 9961

**Internet:** [www.lansi-turunmaa.fi](http://www.lansi-turunmaa.fi)

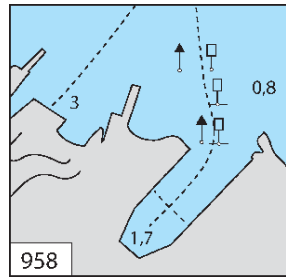
**Guest places:** 30 **Owner:** Cafe Leonella

**Attachment:** Pole. Depth 1,5-2 m.

**Services:** Accommodation Cafe, Grill place, Water, Electricity, Fuel, Playground, Restaurant Sauna Shower, Toilet Wash-house.

**Maintenance:** Boat ramp, Engine service

**Other:** Bus Ferry Pharmacy Shop 2012



## Palva (879)

**Coordinates:** 60°27,8' 21°40,1' **Services:** Toilet

## Pietarinkari (1056)

**Coordinates:** 60°47.5 21°22.02

**Phone:** (02) 841 2216, 040 910 7077

**Internet:** [www.karilla.fi](http://www.karilla.fi)

**Guest places:** 40 **Owner:** Uudenkaupungin Purjehdusseura (Sailing Club)

**Attachment:** Pier + Buoy or anchor. Depth 2 - 3 m.

**Services:** Water, Restaurant, Sauna, Toilet.



## Salavainen

**Coordinates:** 60°25,9' 21°42,5' **No services.**

## Söderby Byhamn

**Coordinates:** 60°22,4' 21°23,4'

**Phone:** 0400 545 495

**Internet:** [www.salmeri.fi](http://www.salmeri.fi)

**Pierage:** 5 e



**Attachment:** alongside. Depth 2m.

**Services:** Water, Electricity, Toilet. Boat ramp

## Teersalo (882)

**Coordinates:** 60°28,0' 21°41,7'

In the Velkua area there are two guest harbours, in Teersalo and Velkuanmaa. The both harbours offer the basic services, that boaters need.

**Phone:** 0400-527 000

**Internet:** [www.wanhasalakuljettaja.net](http://www.wanhasalakuljettaja.net)

**Guest places:** 50 **Pierage:** 15e. **Owner:** Wanha Salakuljettaja

**Services:** Beach, Cafe, Grill place, Water, Electricity, Septic empt., Fuel, Playground, Restaurant, Sauna, Shop, Shower, Toilet, Wash-house

**Maint.:** Boat ramp, Engine service

**Other:** Alcoholic drink, Bank, Bus, Ferry, Pharmacy, Post office, Shop 2012



## Torsholma (1005)

**Coordinates:** 60°21,9' 21°04,2'

**Harbour master:** Bjarne o Berit Holmberg **Phone:** (018) 185 6174, 0400 829 301

**Email:** [timo.mikola@gmail.com](mailto:timo.mikola@gmail.com) **Internet:** [www.brande.ax](http://www.brande.ax)

**Guest places:** 20 **Attachment:** Dock + Anchor. Depth 2 - 5 m.

**Services:** Shop.

# Aland Islands

## Bastö, Finström (1255)

**Coordinates:** 60°18,3' 19°53,3'

**Phone:** 018-42 382 **Email:** info@basto.ax

**Internet:** www.basto.ax

**Guest places:** 2 **Owner:** Bastö hotell & stugby

**Attachment:** Anchor. Depth 1,5 m.

**Services:** Accommodation, Cafe, Grill place, Water, Playground, Restaurant, Sauna, Shower, Toilet, Wash-house

**Maintenance:** Boat ramp



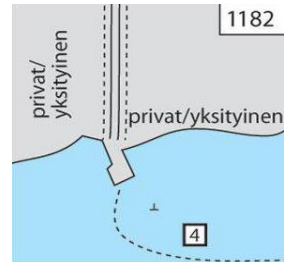
## Boxö (1182)

**Coordinates:** 60°23,2', 20°06,3'

**Internet:** www.saltvik.aland.fi

**Guest places:** 2 – 3 **Attachment:** Dock + Anchor.

**Services:** Grill place.



## Bomarsund (1190)

**Coordinates:** 60°13,1' 20°13,9'

Historic place, old Russian fortress.

**Phone:** (018) 44 040, 045 7313 4177

**Email:** puttes.camping@aland.net

**Pierage:** 10 e **Guest places:** 26

**Owner:** Puttes Camping

**Attachment:** Buoy. Depth 4 m.

**Services:** Camping, Grill place, Water, Electricity, Kiosk, Restaurant, Sauna, Shower, Toilet, Wash-house. 2012





## Brändöby (1010)

**Coordinates:** 60°24,7' 21°02,2'

**Phone:** 018-56 210 **Email:** bahl@brandoahl.ax

**Internet:** www.brandoahl.ax

**Guest places:** 8 **Owner:** Brändö Andelshandel

**Attachment:** Anchor. Depth 3 m.

**Services:** Cafe, Grill place, Water, Fuel, Kiosk, Restaurant, Shop, Pharmacy



## Bärö/Glada Laxen, Kumlinge (1105)

**Coordinates:** 60°18,2' 20°44,1'

**Harbour master:** Henrik Beckman **Phone:** 018-55 304 / 0400-721 221

**Email:** gladalaxen@aland.ax

**Internet:** www.gladalaxen.ax

**Guest places:** 25 **Owner:** Glada Laxen

**Attachment:** Buoy, anchor, side mooring. Depth 3 m.

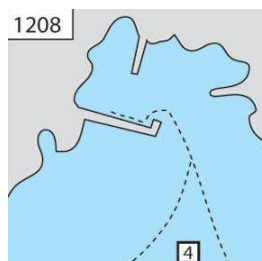
**Services:** Cafe, Grill place, Electricity, Playground, Restaurant, Sauna, Shower, Toilet **Other:** Bus, Ferry, Pharmacy



## Björkör (1208)

**Coordinates:** 59°56,3', 20°13,3'

**Attachment:** Alongside. **Services:** Sauna, Toilet



## Degerby, Enigheten, Föglö, (1161)

**Coordinates:** 60°01,9' 20°23,3'

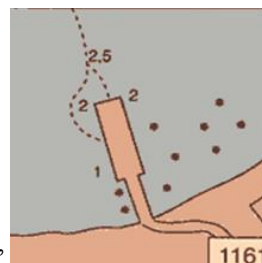
**Harbour master:** Gun-Britt Gullbrandsson

**Email:** info@enigheten.ax **Internet:** www.enigheten.ax

**Guest places:** 2 **Owner:** Gästhem Enigheten

**Attachment:** Anchor. Depth 1 - 2 m.

**Services:** Accommodation, Cafe, Septic empt., 500 m,



Fuel, 500 m (Degerby harbour), Playground, Restaurant, Sauna, Shower, Toilet. **Other:** Bank, Ferry, Pharmacy, Shop.

### Föglö Marina, Lotsudden (1155)

**Coordinates:** 60°01,9' 20°23,0

**Harbour master:** Lennart Nordlund

**Phone:** 018 50 072

**Internet:** [www.visitaland.com/seagram](http://www.visitaland.com/seagram)

**Guest places:** 45 **Pierage:** 14e

**Owner:** Restaurang Seagram

**Attachment:** Buoy. Depth 4 m.

**Wind conditions:** Open for N wind.

**Services:** Cafe, Grill place, Water, Electricity, Fuel, and Septic empt., - 500 m, Playground, Restaurant, Sauna, Shower, Toilet.

**Other:** Accommodation, Bank, Doctor, Ferry, Pharmacy, Post office, Shop 2012



### Degerby hamn, Föglö (1160)

**Coordinates:** 60°01,9' 20°23,1'

**Phone:** 045 7500 0200

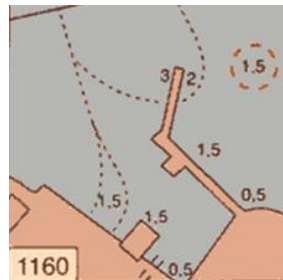
**Pierage:** 20 **Guest places:** 30

**Owner:** Degerby mat & Cafe

**Attachment:** Buoy and anchor. Depth 1 - 3 m.

**Services:** Accommodation, Cafe, Grill place, Water, Electricity, Septic empt., Fuel, Playground, Restaurant, Sauna, Shop, Shower, Toilet, WiFi, Wash-house

**Other:** Bank, Bus, Doctor, Ferry, Pharmacy, Restaurant. 2012



### Degersand (1278)

**Coordinates:** 60°09,4' 19°36,2'

**Phone:** (018) 38 004 **Internet:** [www.degersand.ax](http://www.degersand.ax)

**Guest places:** 10 **Owner:** Degersand camping och Cafe

**Attachment:** Dock / anchor. Depth 1,5 - 2 m.

**Services:** Cafe Beach Playground, Washing Restaurant Water, Sauna Kiosk, Waste container Toilet

## Djupvik

**Coordinates:** 60°24,2' 19°50,1

**Attachment:** Anchor.

## Enklinge (1100)

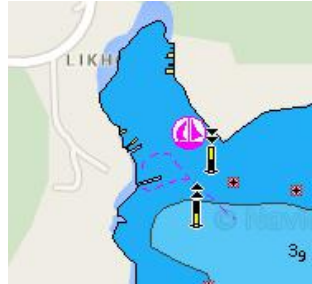
**Coordinates:** 60°19,7' 20°45,9

**Phone:** 0400-744 079 **Guest places:** 40

**Attachment:** Buoy, side mooring, anchor.

Depth 2,5 m.

**Services:** Grill place, Water, Electricity, Shop  
800m, Toilet



## Hamnsundet, Saltvik (1180)

**Coordinates:** 60°22,5' 20°05,2'

**Harbour master:** Gunnar Westling

**Phone:** 045 7344 8334

**Internet:** www.saltvik.ax

**Pierage:** 15 **Guest places:** 20

**Owner:** Gunnar och Anders Westling

**Attachment:** Buoy and anchor.

**Services:** Grill place, Water, Electricity,  
Septic empt., Fuel, Kiosk, Sauna, Shower, Toilet, Wash-house

**Maintenance:** Boat ramp

**Other:** Shop

2012



## Havsvidden, Geta (1263)

**Coordinates:** 60°25,3' 19°54,7'

**Phone:** 018-49 408

**Email:** info@havsvidden.com

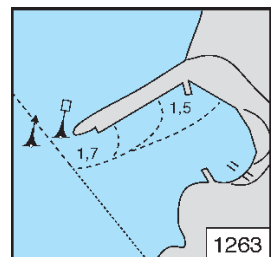
**Internet:** www.havsvidden.com

**Pierage:** 25 **Guest places:** 20

**Owner:** HavsVidden Hotel

**Attachment:** Buoy. Depth 2,7 m.

**Services:** Accommodation, Cafe, Grill place, Water, Electricity, Fuel, Kiosk,  
Restaurant, Sauna, Shower, Toilet, Wash-house. Boat ramp.



## Hellsö Havspaviljongen, Kökar (1135)

**Coordinates:** 59°57' 20°55,4'

**Harbour master:** Fredrik Salmelin

**Phone:** 018-55 800, 045- 7555 5800

**Email:** info@havspaviljongen.com

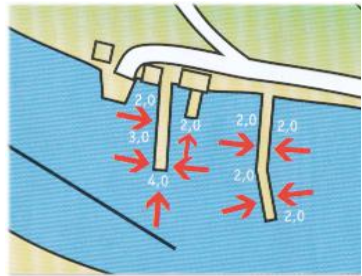
**Internet:** www.havspaviljongen.com

**Guest places:** 60 **Pierage:** 12e

**Owner:** Havspaviljongen

**Attachment:** Buoy and anchor. Depth 1-4 m.

**Services:** Cafe, Grill place, Water, Electricity, Septic empt., Fuel, Playground, Restaurant, Sauna, Shower, Toilet, Wash-house. Boat ramp



## Jurmo, Brändö (1025)

**Coordinates:** 60°31,0' 21°04,5'

**Phone:** 0400-848 555, +358 40 506 4777

**Email:** djurmo.turism@ab.inet.fi

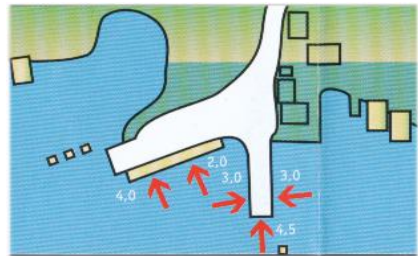
**Internet:** www.jurmo.ax

**Pierage:** 15e (Shower, and toilet included)

**Guest places:** 25 **Attachment:** Buoy and anchor. Depth 3 m.

**Services:** Beach, Cafe, Grill place, Water, Electricity, Fuel, Playground, Restaurant, Sauna, Shop, Shower, Toilet, Wash-house

**Other:** Bus, Ferry 150 m, Post office.



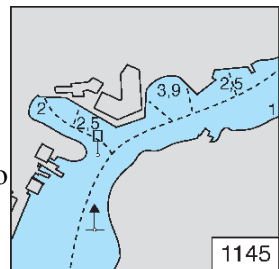
## Källskär (1150)

**Coordinates:** 59°52,5' 20°54,5'

## Karlby, Kökar (1145)

**Coordinates:** 59°55,3' 20°54,7'

Karlby guest harbour is located in shelter in the middle of the Kökar island – just near the archipelago hotel Brudhäll. Us you can find by following the fairway marked with hakes from Kökarsfjärd.



**Phone:** 018 55 926 **Email:** brudhall@aland.net

**Internet:** www.brudhall.com

**Pierage:** 25 € **Guest places:** 60

**Attachment:** Pole and anchor.

Depth 2,5 m.

**Services:** Accommodation, Cafe, Grill place, Water, Electricity, Septic empt., Fuel, Playground, Restaurant, Sauna, Shop, Shower, Toilet, Wash-house **Other:** Bank 100 m, Post office 100 m 2012



### Käringsund Eckerö (1275)

**Coordinates:** 60°14,0' 19°32,4'

**Harbour master:** Bara Bodegen

**Phone:** +358 18 38 530

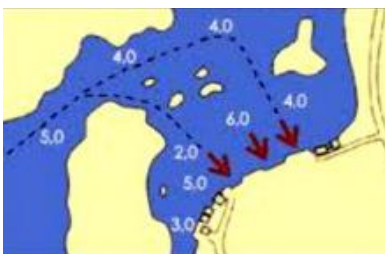
**Email:** karingsundsmarina@aland.net

**Internet:** www.karingsundsgasthamn.ax/

**Guest places:** 50 **Pierage:** 20€

**Attachment:** Anchor / buoy.

**Services:** Beach, Cafe, Grill place, Water, Electricity, Septic empt., Fuel, Playground, Kiosk, Restaurant, Sauna, Shop, Shower, Toilet, WiFi, Wash-house **Other:** Bus, Pharmacy, Shop. 2012



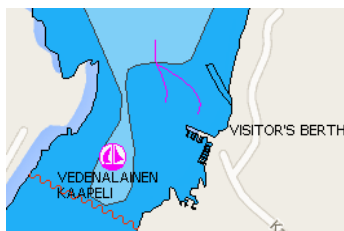
### Karviken (1175)

**Coordinates:** 60°21,1' 20°01,5'

**Guest places:** 5

**Attachment:** Dock / Anchor. Depth 2 m.

**Services:** Waste container, Toilet, Boat ramp.



### Kastelholm, Sund (1250)

**Coordinates:** 60°13,7' 20°04,8'

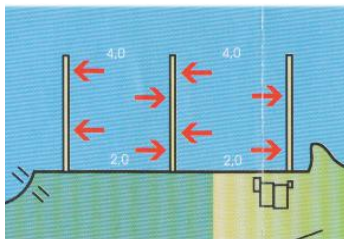
**Phone:** 018-43 733

**Email:** jstad@aland.net

**Guest places:** 90 **Pierage:** 18€

**Attachment:** Buoy och pole. Depth 2–4 m.

**Services:** Cafe, Grill place, Water, Electricity,



Septic empt., Fuel, Playground, Restaurant,  
Sauna, Shower, Toilet, Wash-house

**Other:** Bus, Shop

2012



### Kobbaklinter (1211)

**Coordinates:** 60°01,8' 19°53,0'

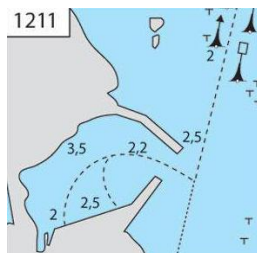
**Harbour master:** Rune Karlsson

**Phone:** 045 7383 2527

**Guest places:** 15 – 20

**Attachment:** Dok + pole. Depth 1,8 m.

**Services:** Cafe, Grill place, Toilet. **Other:** Ferry.



### Korrvik (1215)

**Coordinates:** 60°04,8' 19°56,1'

**Harbour master:** Rune Karlsson **Attachment:** Alongside.

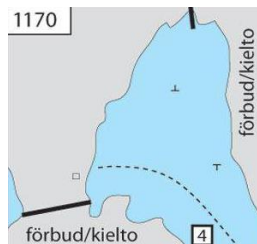
**Services:** Fish kiosk, Water, Fuel.

### Länsmansgrund Västra Landet (1170)

**Coordinates:** 60°26,7' 20°10,0'

Länsmansgrund is a nature reserve and bird of paradise. The Port Bay has two beds with a cottage, where anyone can stay.

**Attachment:** Shore + Anchor.



### Lappo, Brändö (1000)

**Coordinates:** 60°19' 20°59,7'

**Harbor master:** Dan-Ole Åkerberg

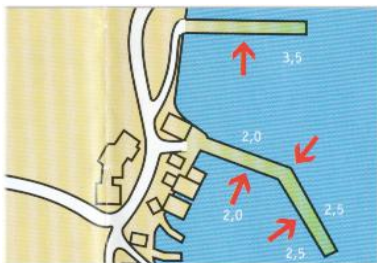
**Phone:** 045 125 5516

**Email:** lappo.satama@gmail.com

**Internet:** www.lappo.net

**Pierage:** 22 **Guest places:** 90

**Attachment:** Buoy. Depth 4 m.



**Wind:** Open for NE and E winds.  
**Services:** Beach Cafe, Grill place, Water, Electricity, Septic empt., Fuel, Kiosk, Playground, Restaurant Sauna Shop Shower, Toilet Wash-house  
**Other:** Accommodation, Bank, Ferry, Pharmacy, Post office



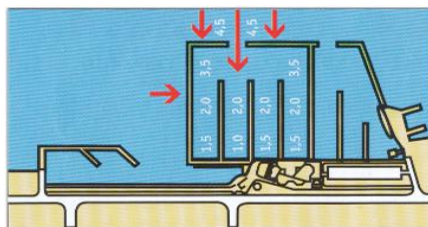
### Maarianhamina Itäsatama (1230)

**Coordinates:** 60°06' 19°57'  
**Harbour master:** Kenth Mattsson  
**Phone:** +358 040 867 7760  
**Email:** msfgasthamn@aland.net  
**Internet:** www.msfi.ax  
**Pierage:** 25 e **Guest places:** 320  
**Owner:** MSF (Mariehamns Seglarförening)

**Attachment:** Pole / buoy / side mooring. Depth 1 - 4,5 m.

**Services:** Cafe, Grill place, Water, Electricity, Septic empt., Fuel, Kiosk, Playground, Restaurant, Sauna, Shower, Toilet, WiFi, Wash-house

**Maintenance:** Boat ramp, Dock, Engine service **Other:** all city services. 2012

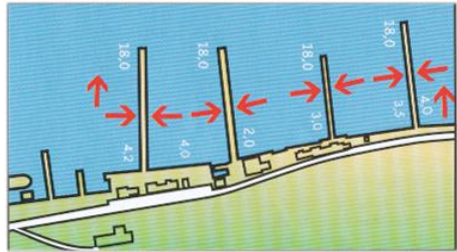


### Maarianhamina Länsisatama (1220)

**Coordinates:** 60°06' 19°55,4'  
**Phone:** 018-13 610  
**Email:** info@segel.ax  
**Internet:** www.segel.ax  
**Guest places:** 160 **Pierage:** 34e  
**Owner:** Åländska Segelsällskapet r.f.  
**Attachment:** Buoy. Depth 2-18 m.  
**Services:** Cafe, Grill place, Water, Electricity, Septic empt., Fuel, Kiosk,

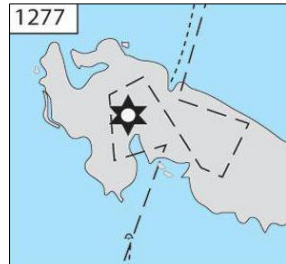


Playground, Restaurant, Sauna,  
Shower, Toilet, WiFi, Wash-house  
**Maintenance:** Dock, Engine service  
**Other:** all city services.  
2012



### Märket, Hammarland (1277)

**Coordinates:** 60°18,1' 19°07,9'  
**Phone:** 040 849 9333  
**Guest places:** 2-4  
**Owner:** Suomen majakkaseura



### Nötören, Gullvivan (1015)

**Coordinates:** 60°25,9' 21°03,1'  
**Phone:** 018-56 350 **Email:** gullvivan@aland.net  
**Internet:** www.gullvivan.aland.fi  
**Guest places:** 10 **Owner:** Gullvivan  
**Attachment:** Buoy. anchor. Depth 3 m.  
**Services:** Water, Playground, Restaurant, Sauna, Shower, Toilet

### Notviken, Eckerö (1280)

**Coordinates:** 60°11,6' 19°37,1'  
**Harbour master:** Erolf Fellman  
**Phone:** 018-38 020 / 0400-229 344  
**Email:** info@notviken.aland.fi  
**Internet:** www.notviken.aland.fi  
**Guest places:** 30 **Pierage:** 10e  
**Attachment:** Anchor / buoy. Depth 1 - 3 m.  
**Services:** Cafe, Grill place, Water,  
Electricity, Septic empt., Fuel, Kiosk,  
Playground, Restaurant, Sauna, Shower, Toilet, Wash-house  
Boat ramp. **Other:** Accommodation 2012





## Öra (1270)

**Coordinates:** 60°15,4' 20°44,2

**Attachment:** alongside. Depth 2 m.

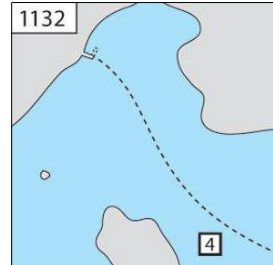
**Services:** Kiosk, Water, Fuel, Shop, Shower, ,Toilet, Waste container.

**Maintenance:** Boat ramp

## Östra Långskär (1132)

**Coordinates:** 60°01,7' 20°55,2'

**Services:** Grill place.



## Östra Ytternäs (1225)

**Coordinates:** 60°05,4' 19°57,5

**Phone:** (018) 525 530

**Attachment:** alongside, Dok + Pole. Depth 2 m.

**Services:** Water, Fuel, Kiosk, Toilet.

## Remmarhamn, Kumlinge (1115)

**Coordinates:** 60°15,4' 20°44,2

**Harbour master:** Jonas Danielsson

**Phone:** 045- 7385 8688

**Email:** jonasdanielsson\_wakeup@hotmail.com

**Guest places:** 45 **Pierage:** 16e

**Attachment:** Buoy, anchor and boatbeams.  
Depth 3,5 m.

**Wind:** Open for SW winds.

**Services:** Cafe, Grill place, Water, Electricity, Septic empt., Fuel, Kiosk, Playground, Restaurant, Sauna, Shop, Shower, ,Toilet, Wash-house

**Other:** Accommodation, Ferry 2,5 km, Pharmacy. 2012



## Rödhamn (1205)

**Coordinates:** 59°59,1' 20°06,2'

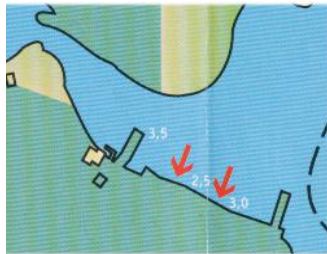
**Harbour master:** Christian Kult

**Phone:** 045 7343 4170

**Email:** info@segel.ax **Internet:** www.segel.ax

**Guest places:** 60 **Attach.:** Buoy. Depth 3,5m.

**Services:** Accommodation, Beach, Cafe, Grill place, Restaurant, Sauna, Shower, Kiosk, Septic empt., Sauna, Toilet, Waste disposal. 2012



## Saggö

**Coordinates:** 60°25,85' 20°03,0' No services.

## Sandvik, Kökar (1140)

**Coordinates:** 59°56,4' 20°53'

**Harbour master:** Johannes Jansson

**Phone:** 018-55 911

**Email:** sandvik@sandvik.aland.fi

**Internet:** www.sandvik.ax

**Pierage:** 19€ (el. incl.)

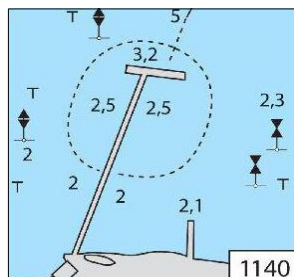
**Guest places:** 50

**Owner:** Sandvik gästhamn & camping

**Attachment:** Buoy. Depth 3,2 m.

**Services:** Accommodation, Beach, Cafe, Grill place, Water, Electricity, Septic empt., Fuel, Kiosk, Playground, Sauna, Shower, Toilet, WiFi, Wash-house

**Other:** kayak hire. 2013



## Seglinge (1120)

**Coordinates:** 60°12,8' 20°42,5'

**Phone:** 040-719 8404 **Internet:** www.seglinge.com/gasthamnsv.htm

**Guest places:** 30 **Attachment:** Buoy, side mooring. Depth 3 m.

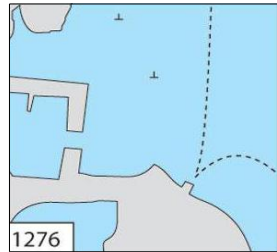
**Services:** Grill place, Water, Electricity, Shop, Toilet. Boat ramp

## Signilskär, Hamnkobben (1276)

**Coordinates:** 60°11,6' 19°20,6'

**Guest places:** 2 – 3

**Attachment:** Dock / Anchor. Depth 1,6 m.



## Sottunga (1165)

**Coordinates:** 60°06,6' 20°40,9'

**Phone:** 0457 343 9495

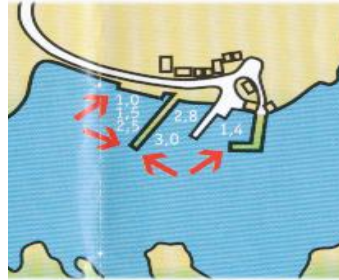
**Internet:** [www.sottungabyboat.com](http://www.sottungabyboat.com)

**Pierage:** 12 **Guest places:** 40

**Attachment:** Buoy and anchor. Depth 3 m.

**Services:** Accommodation, Cafe, Grill place, Water, Electricity, Septic empt., Fuel, Restaurant, Sauna, Shower, Toilet: Boat ramp.

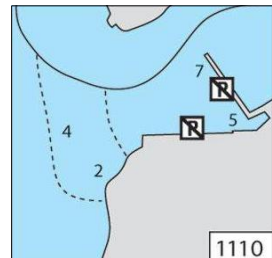
**Other:** Bus, Ferry 3 km, Shop.



## Torsholm, Kumlinge (1110)

**Coordinates:** 60°17,4' 20°47,2'

**Guest places:** 10



# Bothnian Gulf, East

## Uusikaupunki

### Haanperänkari (1048)

**Coordinates:** 60°46,66' 21°16,02'

**Phone:** 0500 743 102

Kirstan base belongs to the New City Motor Workers' Society. The island is easy to find low-Vehanen and the United Vehanen islands of the north side of the fairway behind. For tourists there room for hope.

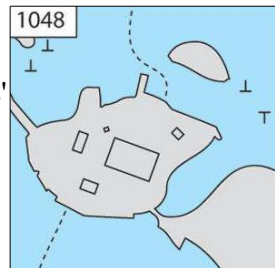
**Internet:** [www.uusikaupunki.fi](http://www.uusikaupunki.fi)

**Guest places:** 40

**Owner:** Uudenkaupungin Työväen Moottoriveneseura

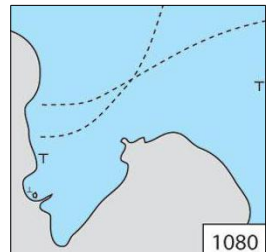
**Attachment:** Dock / buoy, anchor. Depth 2 - 3 m.

**Services:** Beach, Grill place, Water, Electricity, Cafe, Sauna, Toilet.



### Laattiskeri (1080)

**Coordinates:** 60°46,8' 21°11,4'



### Pakkahuone (1072)

**Coordinates:** 60°47,9' 21°24,3'

**Harbour master:** Janne Laitinen

**Phone:** 0500-223 570

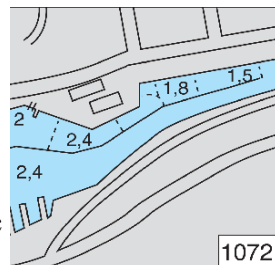
**Email:** [pakkahuone@uusikaupunki.fi](mailto:pakkahuone@uusikaupunki.fi)

**Internet:** <http://uusikaupunki.fi>

**Pierage:** 18 **Guest places:** 80 **Attachment:** Buoy.

**Services:** Cafe, Grill place, Water, Electricity, Septic empt., Fuel, Kiosk, Playground, Restaurant Sauna Shower, Toilet Wash-house.

**Maintenance:** Boat ramp, Dock 1 km. **Other:** city services 0,5–1 km. 2012



## Sorvakko (1060)

**Coordinates:** 60°47,6' 21°23,9'

**Phone:** (02) 842 3353

**Internet:** [www.salmeri.fi](http://www.salmeri.fi)

**Guest places:** 25 **Owner:** Salmeri

**Attachment:** Dock + Pile or Anchor, alongside.

**Services:** Cafe, Kiosk, Water, Electricity, Fuel, Beach, Shower, Toilet. Boat ramp



## Suukari (1068)

**Coordinates:** 60° 47,8' E21° 23,6'

Boat service of the house Suukari Marine's harbor. Boats, engines, boating accessories sales, engine and boat maintenance and repair of boats docking and winter storage.

**Phone:** (02) 841 7231

**Internet:** [www.teboil.fi](http://www.teboil.fi) **Owner:** MeriTV

**Attachment:** Side-mooring. Depth 2 - 2,2 m

**Services:** Kiosk, Water, Electricity, Waste container, Fuel, Toilet.

**Maintenance:** Engine service



## Vadviken / Emma Rest., Houtskari (978)

**Coordinates:** 60°12,2' 21°22,8'

**Phone:** 050 331 5852 **Email:** [restaurang.emma@pp.inet.fi](mailto:restaurang.emma@pp.inet.fi)

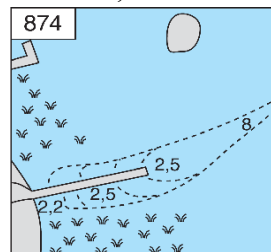
**Internet:** [personal.inet.fi/cool/restaurang.emma/](http://personal.inet.fi/cool/restaurang.emma/)

**Guest places:** 10 **Pierage:** 6e **Owner:** Restaurang Emma Ab

**Attachment:** Buoy, anchor. Depth 6 m.

**Services:** Cafe, Grill place, Water, Electricity, Shop, Restaurant, Waste disposal.

**Maintenance:** Engine service 2012



## Vaihelan Kievari (874)

**Coordinates:** 60°26,4' 21°38,6'

Hotel Vaihela offers family holidays and occasions for meetings and education throughout the year.

**Phone:** 040-500 5236 **Internet:** [www.vaihela.net](http://www.vaihela.net)

**Guest places:** 50 **Pierage:** 17e

**Attachment:** Buoy. Depth 2,5 – 3,5 m.

**Wind conditions:**

Open for E winds.

**Services:** Accommodation, Beach, Cafe, Grill place, Water, Electricity, Septic empt., Playground, Restaurant, Sauna, Shower, Toilet.

**Maintenance:** Engine service. 2012



## Vuosnainen (946)

**Coordinates:** 60°30,5' 21°14,8'

As a 20 years old family business we offer the boaters versatile services.

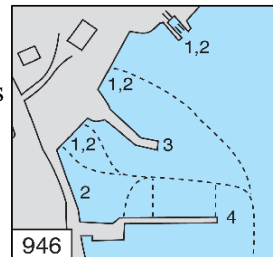
**Phone:** 02-877 512 **Internet:** [borismaris.kustavi.fi](http://borismaris.kustavi.fi)

**Guest places:** 36 **Pierage:** 8e

**Attachment:** Shaft / anchor / buoy. Depth 4,5 m.

**Wind conditions:** Open for south-west winds.

**Services:** Cafe, Grill place, Water, Electricity, Empt. of septic, Fuel, Playground, Restaurant, Sauna, Shop, Shower, Toilet  
Boat ramp. **Other:** Ferry  
2012



## Rauma – Pori – Merikarvia

### Iso Enskeri, Pori (1372)

**Coordinates:** 61°40,6' 21°22,5'

**Harbour master:** Kari Laaksonen

**Phone:** 044 099 8299

**Services:** Collection place Grill place, Info, Nature trail, Toilet

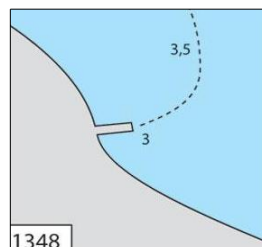


## Kaunissaari, Eurajoki (1348)

**Coordinates:** 61°14,2' 21°32,7'

**Guest places:** 12

**Services:** Grill place, Nature trail, Toilet



## Krookka, Merikarvia (1396)

**Coordinates:** 61°51,1' 21°28,8'

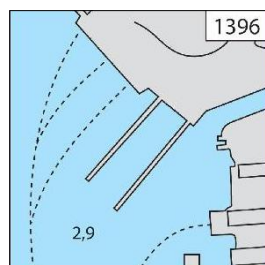
**Phone:** 044-7246 333, 046-555 9911

**Guest places:** 21 **Attachment:** Anchor / side attachment. Depth 2,2 m.

**Services:** Cafe Collection place Water, Electricity, Septic empt., Kiosk, Playground, Restaurant Shop Toilet Wash-house.

**Maintenance:** Boat ramp

**Other:** Pharmacy. 2012



## Kuuskajaskari, Rauma (1318)

**Coordinates:** 61°08,3' 21°22,2'

On the island there is an old coast artillery fort. Nowadays the island belongs to the town of Rauma and it's a popular visit place among tourists.

**Harbour host:** Katariina Saarinen

**Phone:** 044-204 9944, 040-765 4854

**Email:** info@kuuskajaskari.fi

**Internet:** www.kuuskajaskari.fi

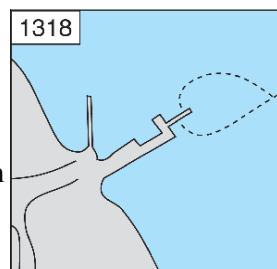
**Pierage:** 12 € **Guest places:** 30 **Owner:** Rauma

**Attachment:** Anchor / buoy / side attachment. Depth 6 m. Wind conditions: Open for N and E winds.

**Services:** Accommodation, Beach, Cafe 100 m, Water, Electricity, Grill place, Info, Kiosk, Nature trail, Restaurant, Sauna 250 m, Shower, 250 m, Toilet, Wash-house

**Maintenance:** Dock, Engine service - Petäjäksen Telakka

www.petajaksentelakka.fi, 02 - 824 1041



## Kylmäpihlaja, Rauma (1317)

**Coordinates:** 61°08,6' 21°18,3'

The Kylmäpihlaja island is located about 10 kilometres from the mainland.

**Phone:** 0440 840 049

**Email:** info@kylmapihlaja.com

**Internet:** www.kylmapihlaja.com

**Pierage:** 15 **Guest places:** 25

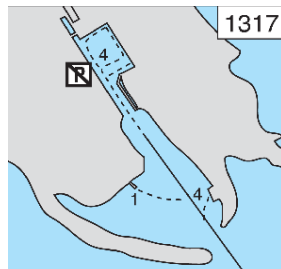
**Owner:** Majakka & Saari Oy

**Attachment:** Anchor / buoy / side attachment.

Depth 4 m.

**Services:** Cafe 200 m, Water, Electricity, Grill place, Info, Restaurant + Sauna + Shower + Toilet 150 m

**Maintenance:** Maintenance: Dock, Engine service - Petäjäksi's Telakka  
www.petajaksentelakka.fi **Other:** Accommodation, Ferry. 2012



## Laitakari, Luvia (1350)

**Coordinates:** 61°20,5' 21°33,9'

**Phone:** 02-533 5522

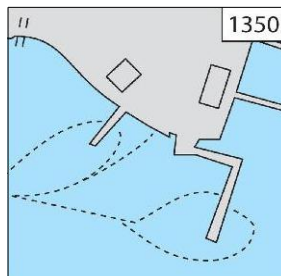
**Email:** info@laitakarinmessi.fi

**Internet:** www.laitakarinmessi.fi

**Pierage:** 10 € **Guest places:** 20

**Attachment:** Buoy, shaft. Depth 2 m.

**Services:** Beach Cafe Collection place Water, Electricity, Septic empt., Fuel, Restaurant Sauna Shower, Toilet WiFi. Boat ramp. 2012



## Mericalping, Merikarvia (1394)

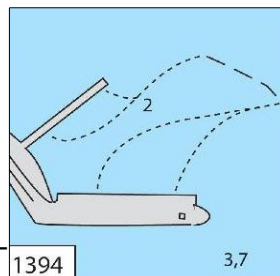
**Coordinates:** 61°50,9' 21°28,4'

**Phone:** 0400 719 589

**Guest places:** 20 **Pierage:** 10e

**Attachment:** Buoy / shaft. Depth 1,5 m.

**Services:** Accommodation Beach Cafe Collection place Water, Electricity, Septic empt., Kiosk, Playground, Restaurant Sauna Shower, Toilet, Wash-house. 2012





## Merilokki Marina, Reposaari

**Coordinates:** 61°37,0' 21°26'4

**Phone:** 040 522 8283

**Internet:** [www.marinamerilokki.fi](http://www.marinamerilokki.fi)

**Pierage:** 15e **Guest places:** 60

**Attachment:** Buoys. Depth 2,5 m.

**Services:** Cafe, Grill place, Water, Electricity, Fuel, Septic empt., Playground, Restaurant Sauna

Shower, Toilet Waste disposal WiFi

**Maintenance:** Mastelevator. **Other:** Pharmacy. 2012

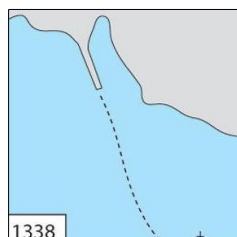


## Nurmes, Päiväranta, Rauma (1338)

**Coordinates:** 61°10,9' 21°23,6'

**Guest places:** 2-3

**Services:** Grill place, Toilet



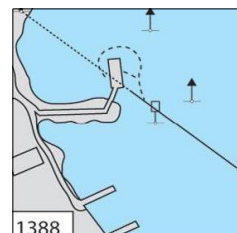
## Ouraluoto, Merikarvia (1388)

**Coordinates:** 61°50' 21°20,1'

**Phone:** 044 724 6333

**Guest places:** 15-20

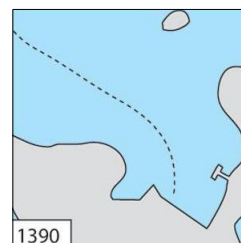
**Services:** Beach, Grill place, Sauna, Toilet



## Ouran saaristo, Hamskeri (1390)

**Coordinates:** 61°50,7' 21°19,8'

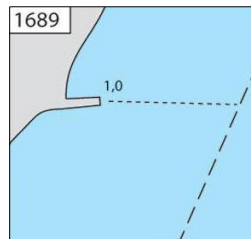
**Services:** Grill place, Nature trail, Toilet



## Öuran, Sanden (1689)

**Coordinates:** 63°45,6' 22°33,8'

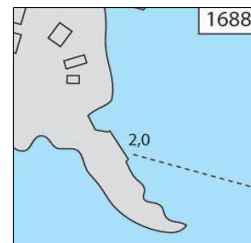
**Services:** Beach, Collection place, Grill place, Nature trail, Toilet



## Öuran, Söderskatan (1688)

**Coordinates:** 63°44,9' 22°33'

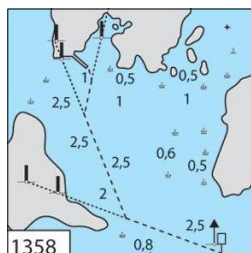
**Services:** Collection place, Nature trail, Toilet



## Outoori, Pori (1358)

**Coordinates:** 61°32,4' 21°26,2'

**Services:** Collection place, Grill place, Nature trail, Toilet



## Petäjäksen telakka

**Coordinates:** 61°07,9' 21°27'6

**Phone:** 02 824 1041 **Internet:** [www.petajaksentelakka.fi/](http://www.petajaksentelakka.fi/)

**Pierage:** 2 **Guest places:** 5 **Attachment:** Depth 2 m.

**Services:** Cafe Collection place Water, Electricity, Fuel, Septic empt., Shower, Toilet Waste disposal.

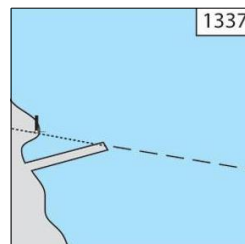
**Maintenance:** Boat ramp Dock Engine service.

**Other:** Rauma city services. 2012

## Pihlus, Rauma (1337)

**Coordinates:** 61°10,4' 21°22,2'

**Services:** Grill place.



## Pori, keskusta (1367)

**Coordinates:** 61°29,5' 21°48,0'

**Phone:** 02 621 1845 **Internet:** [www.pori.fi](http://www.pori.fi)

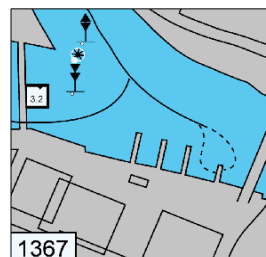
**Guest places:** 20 **Attachment:** Pole. Depth 2 m.

**Approach:** Bridge. Opening call 0200 2100.

**Services:** Cafe Playground, Restaurant Shop

**Maintenance:** Boat ramp Dock Engine service

**Other:** Pori city services.



## Poroholma, Rauma (1331)

**Coordinates:** 61°08,1' 21°28,1'

In connection with Poroholma operates one of the guestharbours of the town, where you can slide in even with a bigger yacht up to a draft of 2,0 meters.

The dock has 15 places and the attachment is with rear buoys. No fee is collected from mooring. From using the sauna, Electricity, and other chargeable services of the camping site, a normal individual fee

is charged, that is 5e per person and from Electricity, 5e a day. There is also a so called day visit harbour, where you can leave your boat free of charge

up to 6 hours at a time. There are about 20 of these places.

up to 6 hours at a time. There are about 20 of these places.

**Phone:** 02 533 5522

**Email:** [info@poroholma.fi](mailto:info@poroholma.fi) **Internet:** [www.poroholma.fi](http://www.poroholma.fi)

**Pierage:** free **Guest places:** 20

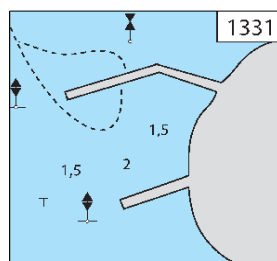
**Approach:** To the harbour on the west bank of the cape lead fairways, that are separately marked on the nautical chart series. From the north a 2,0 m fairway, from the west 1,2 m fairway. **Attachment** to the guest docks: buoy.

**Services:** Fuel,,Beach, Cafe, Collection place, Water, Electricity, Grill place, Sauna, Playground, Restaurant, Shop Shower, Toilet, Wash-house

**Maintenance:** Dock, Engine service - Petäjäksen Telakka

[www.petajaksentelakka.fi](http://www.petajaksentelakka.fi)

Rauma city services. 2012



## Reksaari, Rauma (1342)

**Coordinates:** 61°11,7' 21°25,9'

The tourist attraction located in the north archipelago of Rauma offers its guests many guided activities; hiking, walking, fishing, canoeing.

**Harbour host:** Kalle Saarinen

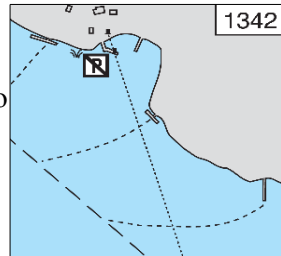
**Phone:** (02) 823 4804, 0400-717 244

**Email:** reksaari@suomi24.fi

**Internet:** www.reksaari.fi

**Pierage:** 10 **Guest places:** 40 **Attachment:** Anchor / buoy. Depth 1,2 m.

**Services:** Beach, Cafe 100 m, Collection place, Water, Playground, Restaurant, Sauna 100 m, Toilet. **Other:** Accommodation, Bus, Ferry.



## Reposaari, Santunranta, Pori (1362)

**Coordinates:** 61°36,5' 21°27'

**Harbour host:** Jouni Wallin **Phone:** 02-6384 046, 040-522 8283

**Email:** jouni.wallin@x-piste.net

**Internet:** www.marinamerilokki.fi

**Pierage:** 15 **Guest places:** 60

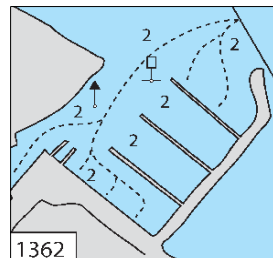
**Owner:** Marina Merilokki Oy

**Attachment:** Buoy. Depth 2,5 m.

**Services:** Beach, Cafe, Collection place, Water, Electricity, Septic empt., Fuel, Playground, Restaurant, Sauna, Shower, Toilet, Wash-house.

**Maintenance:** Boat ramp, Dock, Engine service.

**Other:** Alcoholic drink, Bus, Pharmacy, Shop.



## Rohdainen, Pyhärinta (1310)

**Coordinates:** 60°57,2' 21°25,9'

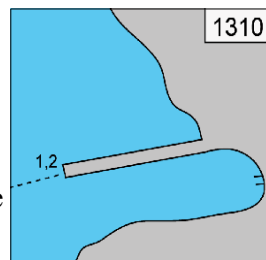
**Phone:** 02-838 3414, 0500-122 142, 044-5958 999

**Internet:** www.pyharanta.fi

**Guest places:** 3 **Attachment:** Anchor. Depth 2,2 m.

**Services:** Camping, Collection place, Water, Kiosk, Restaurant, Sauna, Shop, Shower, Toilet, Wash-house

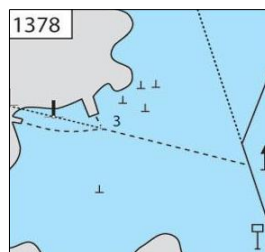
**Other:** Bank, Pharmacy 2008



## Seliskeri, Pori (1378)

**Coordinates:** 61°41,5' 21°23,7'

**Services:** Collection place, Grill place, Info, Nature trail, Toilet



## Syväraumanlahti, Rauma (1333)

**Coordinates:** 61°08,4' 21°28,4'

**Phone:** 040-563 3432 **Internet:** www.rauma.fi

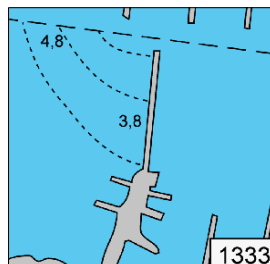
**Pierage:** free **Guest places:** 10

**Attachment:** Buoy. No anchoring. Depth 2 m.

**Wind conditions:** Open for SW / NW winds.

**Services:** Collection place, Water, Septic empt., Fuel, Info, Kiosk, Playground, Sauna, Toilet.

**Other:** Rauma city services.



## Telakanranta, Pyhämaa (1304)

**Coordinates:** 60°57,0' 21°22,5'

In the harbour there are trolleys for shopping and also a grillroof and a rowing boat.

**Phone:** 040 683 0205

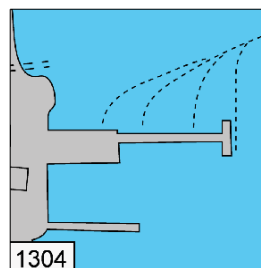
**Internet:** www.pyhamaa.fi/telakanranta.htm

**Pierage:** 10 **Guest places:** 9 **Owner:** Uusikapunki

**Attachment:** Buoy /side mooring. Depth 2 m.

**Services:** Cafe Collection place Water, Electricity, Fuel, 500 m Grill place, Playground, Restaurant

Shower, Toilet WiFi Wash-house. **Other:** Bank, Bus, Post office, Restaurant, Shop 500 m. 2012



## Vähä-Huilkari, Luvia (1354)

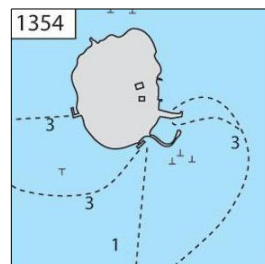
**Coordinates:** 61°22,9' 21°27,7'

**Harbour master:** Markku Kuusinen

**Phone:** 040 072 4979

**Guest places:** 20 **Owner:** Luvian Vene-Kolmio

**Services:** Grill place, Sauna, Toilet.



## Yttergrund Lighthouse (1404)

**Coordinates:** 61°58,8' 21°17,7'

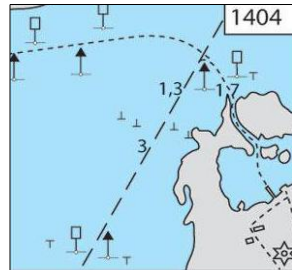
**Harbour host:** Karl Erik Ikäheimonen

**Phone:** 040 530 9055

**Pierage:** free. **Guest places:** 7

**Approach:** 1,7-m depth very narrow channel to internal buht. **Attachment:** side attachment, buoy. Depth 1,5-2 m.

**Services:** Grill place, Sauna, Toilet, Waste disposal. Nice "Bottle-museum" at... toilet. 2012.



## Quarken

### Bodö (1744)

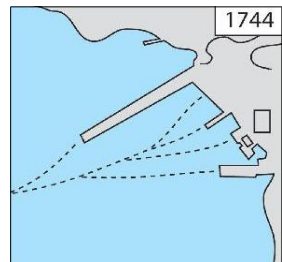
**Coordinates:** 63°50,2' 22°54,1'

**Phone:** 06-834 0100

**Guest places:** 10 **Owner:** Cafe Bryggan

**Attachment:** Buoy, pole, side mooring.

**Services:** Cafe Collection place Water, Electricity, Kiosk, Playground, Restaurant Sauna Toilet



## Blaxnsäs

**Coordinates:** 62°40,8' 21°06,2'

**Harbour master:** Roy Nylund. **Phone:** 050 363 4746

**Guest places:** 10 **Attachment:** Depth 1,5 m.

**Services:** Water, Toilet, Waste disposal. 2012

## Elba (1766)

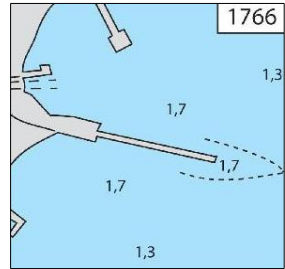
**Coordinates:** 63°52' 23°06,3'

**Phone:** 044 284 5065 **Pierage:** 10e

**Guest places:** 5 **Owner:** Kokkolan Purjehtijat

**Attachment:** Buoy. Depth 1,7 - 2 m.

**Services:** Beach Cafe Collection place Water, Electricity, Playground, Restaurant Sauna Shower, Toilet 2012



## Fagerö, Närpiö (1456)

**Coordinates:** 62°36,5' 21°12,6'

**Phone:** 06-225 2666

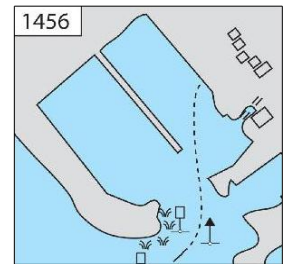
**Email:** info@fagero.fi

**Internet:** www.fagero.fi **Guest places:** 5

**Owner:** Skärgårdens Vänner r.f.

**Attachment:** Anchor. Depth 1,7 m.

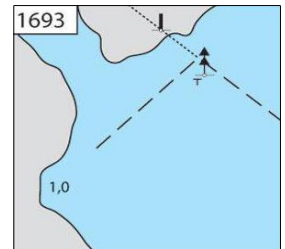
**Services:** Cafe Water, Electricity, Septic empt., Kiosk, Playground, Restaurant Shop Toilet



## Flaskskäret, Luoto (1693)

**Coordinates:** 63°48,9' 22°36,6'

**Services:** Collection place, Grill place, Toilet



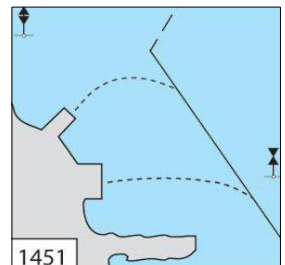
## Gåshällan, Långbådan (1451)

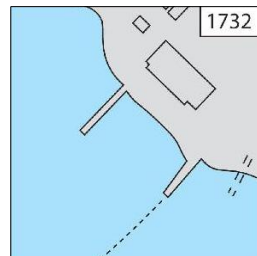
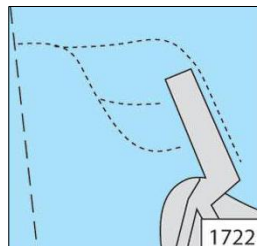
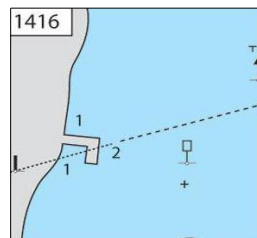
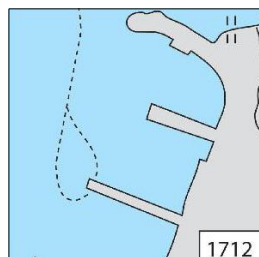
**Coordinates:** 62°34,5' 21°02,7'

**Harbour master:** Sten Westerholm, 040 502 0441

**Guest places:** 5 **Owner:** Naturstation Gåshällan

**Services:** Grill place, Nature trail, Toilet, Kiosk, (sometimes at holydays). 2008



**Hästökatan (1732)****Coordinates:** 63°44,5' 22°51,5'**Phone:** (06) 834 5551**Guest places:** 5 **Owner:** Kruunupyyn virkistysalue**Services:** Beach, Collection place, Water, Electricity, Grill place, Kiosk, Playground, Restaurant, Sauna, Toilet**Hebenetta (1722)****Coordinates:** 63°42,1' 22°45,2'**Guest places:** 8 **Owner:** Pidä saaristo siistinä**Services:** Collection place, Grill place, Toilet**Högklubb (1416)****Coordinates:** 62°09,9' 21°18,4'**Harbour master:** Karl Erik Ikäheimonen**Phone:** 040 530 9055**Guest places:** 8-10**Owner:** Kristinestads Segelförening**Services:** Grill place, Toilet**Inre Bergskär (1712)****Coordinates:** 63°50,7' 22°42,9'**Phone:** 0400-367 133**Guest places:** 2 **Attachment:** Shaft. Depth 4 m.**Services:** Collection place, Water, Electricity, Fuel, Toilet**Maintenance:** Boat ramp**Kaskinen (1440)****Coordinates:** 62°23,1' 21°13,2'**Phone:** 0400-868 781 **Email:** [tourism@kaskinen.fi](mailto:tourism@kaskinen.fi)**Internet:** [www.kaskinen.fi](http://www.kaskinen.fi)**Pierage:** 10e **Guest places:** 50



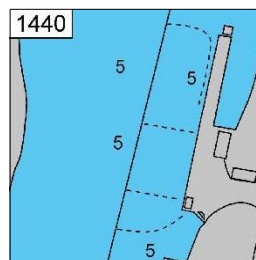
**Owner:** Kaskö Seglarsällskap

**Attachment:** Anchor / buoy / side mooring.

Depth 3,5 m.

**Services:** Beach, Cafe, Collection place, Water, Electricity, Septic empt., Kiosk, Playground, Sauna, Shower, Toilet, Wash-house

**Other:** city services. 2012



## Kilhamn (1408)

**Coordinates:** 62°02,2' 21°18,5'

**Phone:** 06-222 5611 **Email:** info@kilen.fi

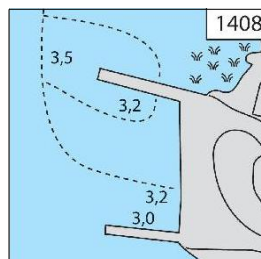
**Pierage:** 5 **Guest places:** 15

**Owner:** Sideby skifteslag

**Attachment:** Buoy. Depth 3,5 m.

**Services:** Accommodation, Beach, Cafe, Water, Electricity, Emergency telephone, Septic empt., Grill place, Info, Playground, Restaurant, Sauna, Shower, Toilet.

**Maintenance:** Engine service 2 km. **Other:** Bank 2 km Shop 2,2 km



## Klobbskat (1572)

**Coordinates:** 63°18,3' 21°05,7'

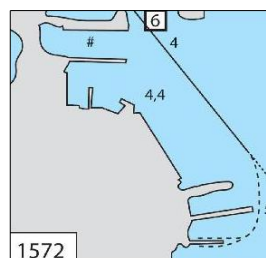
**Phone:** 050-520 6235

**Internet:** www.replot.com/compass

**Guest places:** 10 **Owner:** Cafe Compass

**Attachment:** Side mooring.

**Services:** Cafe, Collection place, Water, Fuel, Kiosk, Restaurant, Shower, Toilet, Boat ramp



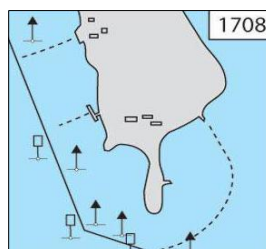
## Köpmanholmen (1708)

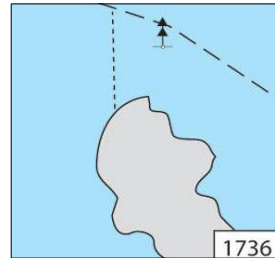
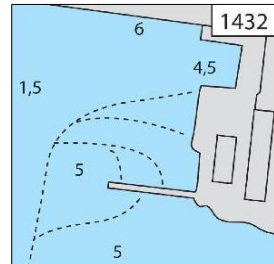
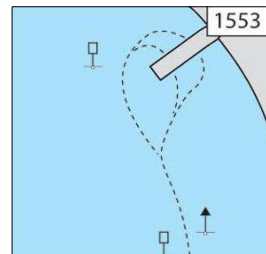
**Coordinates:** 63°48,4' 22°40,3'

**Phone:** (06) 728 2509, 785 7111, 044 721 7329

**Owner:** Luodon virkistysalue

**Services:** Beach, Café, Collection place, Water, Electricity, Grill place, Kiosk, Nature trail, Playground, Restaurant, Sauna, Shower, Toilet



**Korsskäret (1736)****Coordinates:** 63°47,4' 22°49,2'**Services:** Collection place, Grill place, Toilet**Kristiinankaupunki, Kristina (1432)****Coordinates:** 62°16,3' 21°23'In the centre of city. **Phone:** 06-2212 555**Guest places:** 30 **Pierage:** 7e **Owner:** Hotelli Kristina**Attachment:** Buoy. Depth 3 m.**Services:** Accommodation, Cafe, Collection place, Water, Electricity, Septic empt., First aid, Info, Restaurant, Sauna, Shower, Toilet. City services. 2012**Kristiinankaupunki, KSF****Coordinates:** 62°15,5' 21°22,1'**Harbour master:** Smeds Ingvar **Phone:** 040 743 3055**Internet:** www.kristinestad.com**Guest places:** 6 **Pierage:** 5e **Attachment:** Depth 1,8 m.**Services:** Cafe, Water, Electricity, Restaurant, Sauna, Shower, Toilet**Maintenance:** mastelevator. 2012**Kuparisaari (1553)****Coordinates:** 63°08,1' 21°26'**Guest places:** 12**Services:** Collection place, Grill place, Toilet

## Kuusisaari, Vaasa (1552)

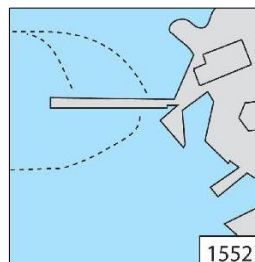
**Coordinates:** 63°07,4' 21°28,2'

**Phone:** 050-553 1236

**Guest places:** 20    **Attachment:** Shaft, anchor, side mooring. Depth 2,2 m.

**Services:** Beach, Electricity, Nature trail, Playground, Restaurant, Sauna, Shower, Toilet

**Other:** Ferry 2012



## Långskar

**Coordinates:** 63°02,5' 21°21,4'

**Phone:** 06 251 145    **Guest places:** 8    **Owner:** Vaasan Matkailu

**Attachment:** Shaft, anchor, side mooring. Depth 2,2 m.

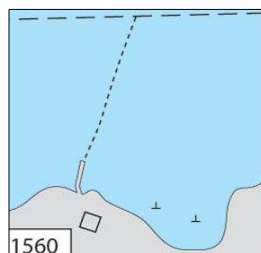
**Services:** Water, Electricity, Sauna, Toilet, Waste disposal 2012

## Larsbjörkaskär (1560)

**Coordinates:** 63°10,8' 21°24,2'

**Guest places:** 2-3

**Services:** Collection place, Grill place, Sauna, Toilet.



## Loppan (1672)

**Coordinates:** 63°31,1' 22°25,2'

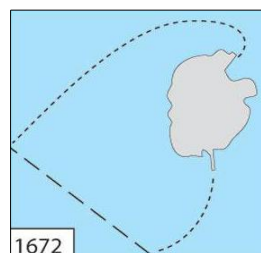
**Harbour master:** Karl-Gustav Frilund

**Phone:** 050 055 6752

**Guest places:** 10

**Owner:** Segelsällskapet Ägir

**Services:** Beach, Collection place, Grill place, Sauna, Toilet



### Mikkelinsaaret, Kummelskäret (1608)

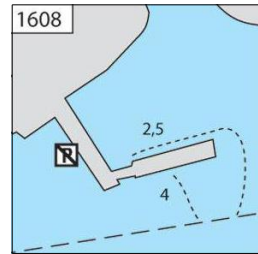
**Coordinates:** 63°27,6' 21°46,4'

**Harbour master:** Johanna Carlsson

**Phone:** 040 745 5437

**Guest places:** 10

**Services:** Café, Collection place, Grill place, Info, Kiosk, Nature trail, Restaurant, Sauna, Toilet



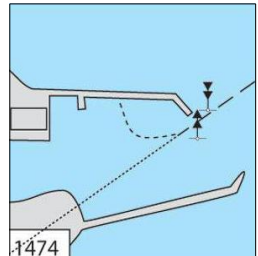
### Molpehällorna (1474)

**Coordinates:** 62°53,5' 21°05,6'

**Phone:** 020 564 5281 **Guest places:** 8-10

**Owner:** Metsähallitus Pohjanmaan

**Services:** Grill place, Nature trail, Sauna, Toilet



### Molpe-Ström (1508)

**Coordinates:** 62°52' 21°14,5'

**Phone:** 06-347 6754

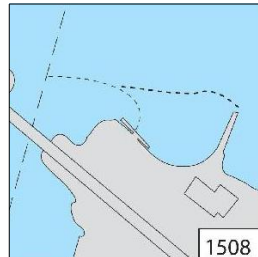
**Email:** info@strand-molle.fi

**Internet:** www.strand-molle.fi

**Guest places:** 12 **Owner:** Restaurang Strand-Mölle

**Attachment:** Anchor. Depth 1,5 m.

**Services:** Cafe, Water, Kiosk, Playground, Restaurant, Sauna, Shower, Toilet



### Mustakari (1768)

**Coordinates:** 63°51,8' 23°06,9'

**Harbour master:** Lars Lindh, Kim Nyberg

**Phone:** 040-8443 697, 044-7337 339

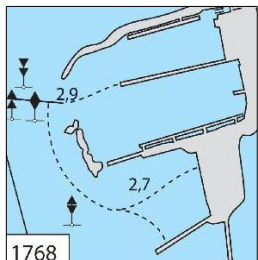
**Pierage:** 10e **Guest places:** 50

**Owner:** Gamlakarleby Segelförening

**Attachment:** Buoy. Depth 2,5 m.

**Services:** Beach, Cafe, Collection place, Water, Electricity, Septic empt., First aid, Fuel, Playground, Restaurant, Sauna, Shower, Toilet, Wash-house., Boat ramp

**Other:** Alcoholic drink, Shop



## Mässkär (1684)

**Coordinates:** 63°43,7' 22°34,8'

**Phone:** 06-729 4092 **Email:** masskar@masskar.fi

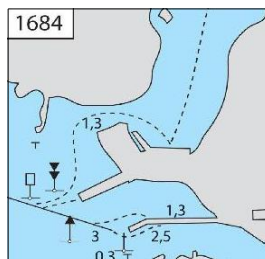
**Internet:** www.masskar.fi **Owner:** Pietarsaari

**Pierage:** 10 **Guest places:** 20

**Attachment:** Side attachment

**Services:** Cafe, Collection place, Water, Electricity, Restaurant, Sauna, Shower, Toilet, Wash-house.

**Other:** Ferry



## Nabben, Maksamaa (1620)

**Coordinates:** 63°14,3' 22°02,4'

**Phone:** 040-510 7536

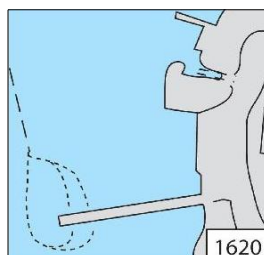
**Email:** info@nabben.fi **Internet:** www.nabben.fi

**Pierage:** 10e **Guest places:** 10

**Owner:** Restaurant Nabben

**Attachment:** Buoy. Depth 3 m.

**Services:** Collection place, Water, Electricity, Septic empt., Restaurant, Sauna, Shower, Toilet, Wash-house



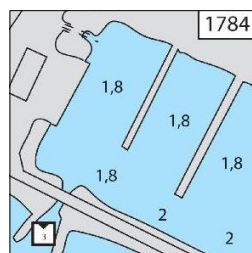
## Ohtakari, Kokkola (1784)

**Coordinates:** 64°05,3' 23°24,4'

**Phone:** 040-848 8235

**Guest places:** 5 **Attachment:** Anchor. Depth 2 m.

**Services:** Cafe, Collection place, Water, Kiosk, Shower, Toilet. **Maintenance:** Boat ramp



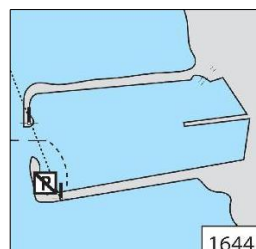
## Oravainen (1644)

**Coordinates:** 63°18,4' 22°21,7'

**Phone:** 06-384 0204 **Guest places:** 6

**Attachment:** Buoy, anchor. Depth 2,5 m.

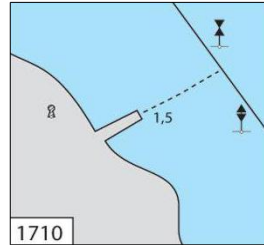
**Services:** Cafe, Collection place, Water, Electricity, Kiosk, Playground, Restaurant, Shop, Toilet, Boat ramp. **Other:** Pharmacy.



### Orrskär, Kallskäret (1710)

**Coordinates:** 63°50' 22°38,8'

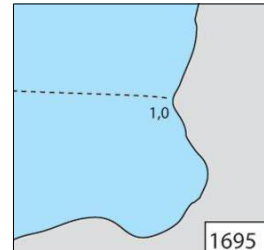
**Services:** Collection place Grill place,



### Orrskärssand (1695)

**Coordinates:** 63°49,2' 22°38,4'

**Services:** Collection place, Grill place.



### Palosaari, Vaasa (1544)

**Coordinates:** 63°06,3' 21°35,0'

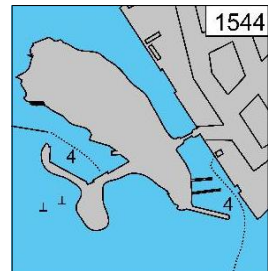
**Phone:** 06-317 8984 **Guest places:** 5

**Owner:** Vaasan Työväen Pursiseura

**Attachment:** Buoy, anchor. Depth 2 m.

**Services:** Collection place, Water, Electricity, Septic empt., Fuel, Kiosk, Playground, Restaurant, Shop, Toilet. Boat ramp

**Other:** Pharmacy



### Pietarsaari, Smultrongrund (1700)

**Coordinates:** 63°41,4' 22°41,5'

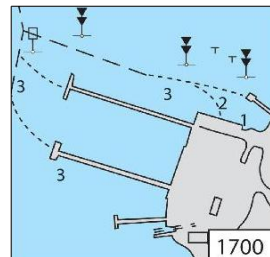
**Harbour host:** Sami Krohn **Phone:** 06-723 7940

**Email:** mats.lofberg@multi.fi **Internet:** www.ssj.nu

**Pierage:** 10e **Guest places:** 30

**Owner:** SSJ **Attachment:** Anchor / buoy.

**Services:** Cafe Collection place Water, Electricity, Septic empt., Fuel, Playground, Restaurant Sauna Shop Shower, Toilet Wash-house. Boat ramp



## Raippaluodon Silta, Mustasaari (1556)

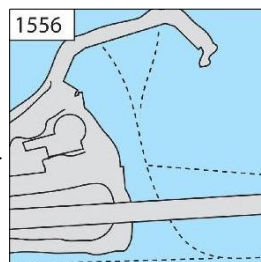
**Coordinates:** 63°12,5' 21°27,8'

**Phone:** 06 352 1200 **Internet:** www.berny.fi

**Guest places:** 15

**Attachment:** Buoy, anchor, side mooring. Depth 7 m.

**Services:** Cafe Collection place Water, Electricity, Kiosk, Shop Restaurant Sauna Toilet  
2012



## Raippaluoto

**Coordinates:** 63°14,1' 21°26,7'

**Phone:** 0500 161 553


**Internet:** www.cafearken.fi

**Guest places:** 14 Pierage: 5e

**Owner:** Cafe Arken

**Attachment:** Buoy, anchor, side mooring.  
Depth 1,6 m.

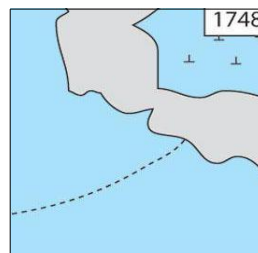
**Services:** Cafe, Collection place, Water, Electricity, Kiosk, Restaurant, Toilet 2012



## Remmargrundet (1748)

**Coordinates:** 63°54,5' 22°50'

**Services:** Collection place, Grill place, Toilet.

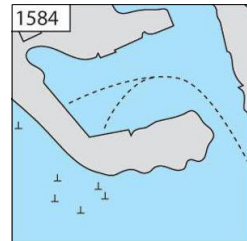
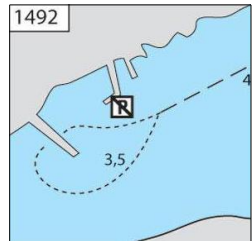


## Repskäret (1756)

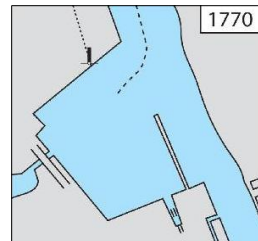
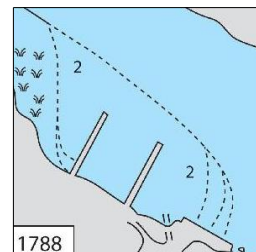
**Coordinates:** 63°55,1' 22°57,3'

**Services:** Collection place, Grill place, Toilet



**Ritgrund (1584)****Coordinates:** 63°25,5' 21°30,7'**Guest places:** 5**Owner:** Petsmo Båtklubb, Replot Båtklubb**Services:** Collection place, Water, Grill place, Toilet**Rönnskären, Fäliskäret (1492)****Coordinates:** 63°03,7' 20°48,3'**Phone:** 020 564 5281**Guest places:** 20**Owner:** Metsähallitus Pohjanmaan luontopalvelut**Services:** Collection place, Septic empt., Grill place, Nature trail, Sauna, Toilet**Ryövärikari, Kokkola (1770)****Coordinates:** 63°51,4' 23°07'**Phone:** 040 096 1029**Services:** Cafe, Septic empt., Grill place, Restaurant, Sauna, Shower.

2012

**Sautinkari, Himanka (1788)****Coordinates:** 64°04,2' 23°38,2'**Harbour host:** Sakari Uunila**Phone:** 044-469 1878**Pierage:** 8 **Guest places:** 2**Owner:** Kalajoen kaupunki**Attachment:** Pole. Depth 1,5 m.**Services:** Cafe, Collection place, Water, Septic empt., Fuel, Kiosk, Sauna, Shower, Toilet, Wash-house.**Other:** Bus, Pharmacy, Shop.



## Sininen Hetki, Kaskinen (1441)

**Coordinates:** 62°23,2' 21°13,3'

**Harbour host:** Arto Koivisto **Phone:** 06 - 231 4568

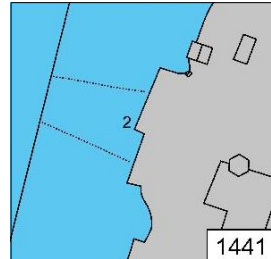
**Email:** ravintola.sininenhetki@pp.inet.fi

**Internet:** www.sininenhetki.com

**Guest places:** 10 **Attachment:** Buoy, anchor.

Depth 2,5 m.

**Services:** Accommodation Cafe Collection place  
Water, Electricity, Restaurant Sauna Shower, Toilet  
Wash-house **Other:** Shop, city services 700m



## Skaftung

**Coordinates:** 62°07,3' 21°19,0'

**Harbour host:** Arto Koivisto

**Phone:** 06 221 2311

**Guest places:** 10 **Attachment:** Depth 1,8 m.

**Services:** Shop. **Other:** Bus

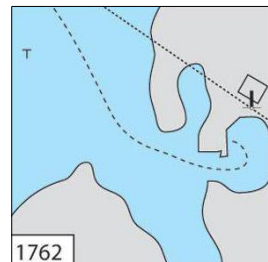


## Södra Trutklippan (1762)

**Coordinates:** 63°54,3' 23°01,4'

**Guest places:** 3

**Services:** Sauna Toilet



## Smultrongrund, SSJ

**Coordinates:** 63°43,4' 22°41,5'

**Phone:** 044 723 7940 **Inet:** www.ssj.nu

**Guest places:** 30 **Pierage:** 10e

**Services:** Cafe, Collection place, Water,  
Electricity, Fuel, Kiosk, Playground,  
Restaurant, Sauna, Shop, Shower, Septic  
empt., Toilet, Waste disposal. City center  
1,5 km. 2012



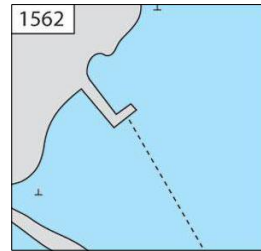
### Sommarö, Mustasaari (1562)

**Coordinates:** 63°09,4' 21°18,5'

**Phone:** 020 564 5281

**Owner:** Metsähallitus Pohjanmaan luontopalvelut

**Services:** Beach 400m, Grill place, Nature trail, Toilet 300m



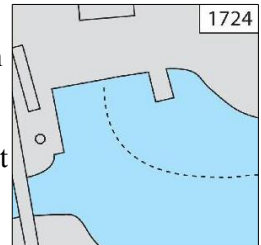
### Storströmmen (1724)

**Coordinates:** 63°43,0' 22°45,6'

**Phone:** 0500 174 703 **Inet:** [www.strandcamping.com](http://www.strandcamping.com)

**Guest places:** 5 **Owner:** Strandcamping Larsmo Oy

**Services:** Accommodation Cafe Collection place Water, Electricity, Fuel, Kiosk, Playground, Restaurant Sauna Shop Shower, Toilet, Waste disposal, Wash-house 2012



### Strömsgrund, Molpe, Korsnäs (1500)

**Coordinates:** 62°52' 21°14,1'

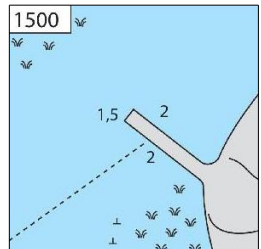
**Phone:** 06-347 67 54 **Email:** [info@strand-molle.fi](mailto:info@strand-molle.fi)

**Internet:** [www.strand-molle.fi](http://www.strand-molle.fi)

**Guest places:** 10. **Owner:** Restaurant Strand-Mölle

**Attachment:** Buoy, anchor.

**Services:** Water, Kiosk, Playground, Restaurant, Sauna, Shower, Toilet 2012



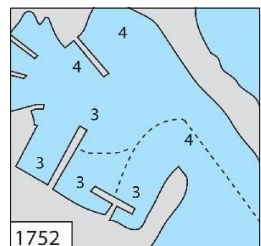
### Tankar, Kakkola (1752)

**Coordinates:** 63°56,9' 22°51,1'

**Phone:** 044-780 9139 **Guest places:** 15

**Attachment:** Buoy / anchor.

**Services:** Cafe Collection place Water, Kiosk, Restaurant Sauna Toilet **Other:** Ferry



## Uusikaarlepyy, Toisvesi (1676)

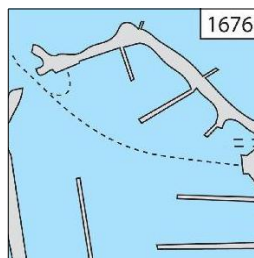
**Coordinates:** 63°31,2' 22°27,5'

**Phone:** 040 860 1692

**Guest places:** 6 **Owner:** Kahvila Tullmagasinet

**Services:** Cafe, Collection place, Water, Electricity, Fuel, Kiosk, Toilet.

2012



## Moottorivenekerho, Vaskiluoto, (1531)

**Coordinates:** 63°05,8' 21°35,0'

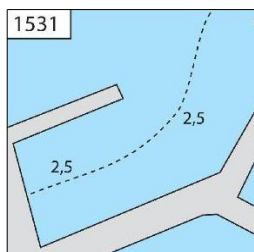
**Phone:** 0500-567 990

**Attachment:** Buoy. Depth 2,5 m.

**Services:** Collection place, Water, Electricity, Kiosk, Playground, Restaurant, Shop, Shower, Toilet.

**Maintenance service:** Boat ramp

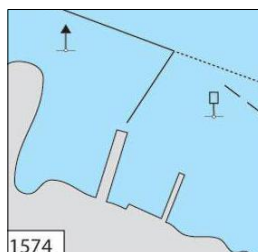
**Other:** Pharmacy



## Valassaaret, Äbbskär (1574)

**Coordinates:** 63°26,2' 21°04'

**Services:** Collection place, Grill place, Nature trail, Toilet.



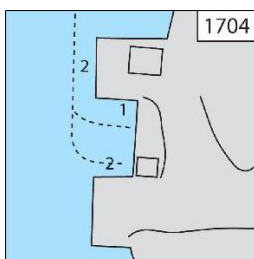
## Vanha Satama, Pietarsaari (1704)

**Coordinates:** 63°41,1' 22°41,1'

**Phone:** 050 563 2712 **Guest places:** 8

**Attachment:** Anchor, side mooring. Depth 1 - 2 m.

**Services:** Cafe, Collection place, Water, Electricity, Fuel, Kiosk, Playground, Restaurant, Shop, Toilet, Waste disposal. Boat ramp 2012



## VSF, Vaasa (1536)

**Coordinates:** 63°05,8' 21°35,1'

The official guest harbour of Vaasa offers a sheltered harbour with all services and a beautiful view to the town.

**Phone:** 06-317 6770

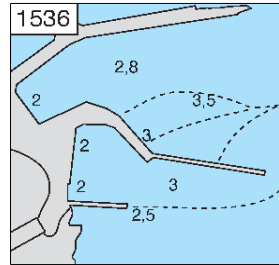
**Email:** mail@wasasegelforening.com

**Internet:** www.wasasegelforening.com

**Pierage:** 15e **Guest places:** 20

**Owner:** Wasa Segelförening r.f. **Attachment:** Buoy. Depth 3 – 3,5 m.

**Services:** Collection place, Water, Electricity, Septic empt., Kiosk, Playground, Restaurant, Sauna, Shop, Shower, Toilet, Wash-house,  
**Maint.:** Boat ramp  
 Mastelevator, Restaurant 300 m.  
 All city services 2-4 km.



## Ykspihlaja, Potti (1760)

**Coordinates:** 63°50,3' 23°02,4'

**Phone:** 0500 174 703

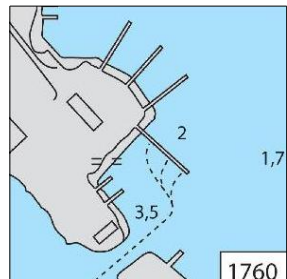
**Pierage:** 7 **Guest places:** 10

**Owner:** Kokkolan Venekerho, KMV

**Attachment:** Buoy / shaft.

**Services:** Cafe Collection place Water, Electricity, Septic empt., Fuel, Kiosk, Playground, Restaurant  
 Sauna Shop Shower, Toilet Wash-house. Boat ramp

**Other:** Bus 2012



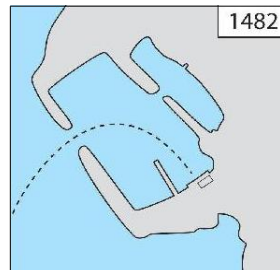
## Åminne, Maalahti (1482)

**Coordinates:** 62°58,4' 21°29,1'

**Owner:** Åminne Strandservice

**Services:** Cafe Water, Fuel, Kiosk, Toilet

**Maintenance:** Boat ramp

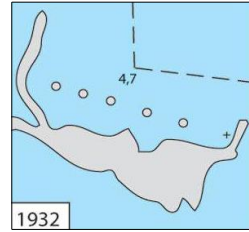


## Raahe – Oulu – Tornio

### Hietakalla (1932)

Coordinates: 65°29,8' 25°09'

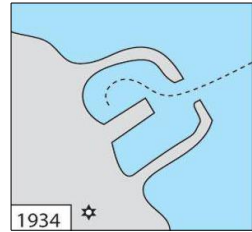
Services: Grill place, Toilet



### Härkäletto (1934)

Coordinates: 65°30,1' 24°50,5'

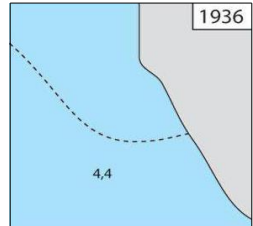
Services: Grill place, Toilet



### Kaakkuriniemi (1936)

Coordinates: 65°32,6' 25°12,6'

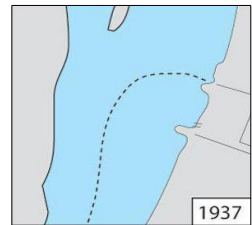
Services: Collection place Grill place, Toilet



### Kaikkola (1937)

Coordinates: 65°34,2' 25°10,6'

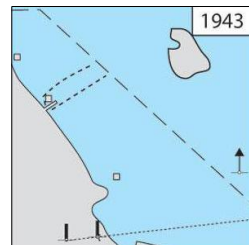
Services: Collection place Grill place, 300 m

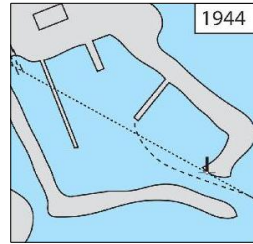
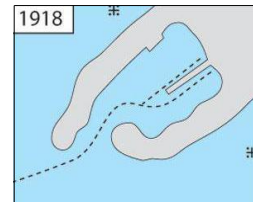
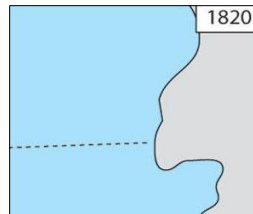
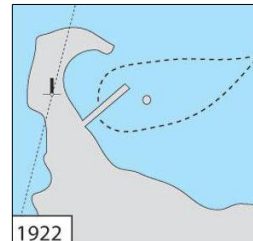
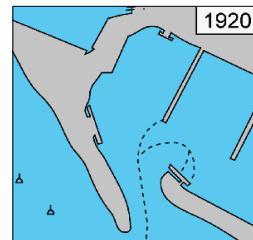


### Kallio (1943)

Coordinates: 65°38,7' 24°50,4'

Services: Collection place Grill place, 600 m  
Info, Nature trail, Toilet



**Karsikko (1944)****Coordinates:** 65°38,2' 24°43,2'**Phone:** 016-272 449**Guest places:** 5**Attachment:** Shaft, sidemooring. Depth 2,5 m.**Services:** Collection place, Water, Electricity, Shower, Toilet**Kattilankalla (1918)****Coordinates:** 65°08,2' 24°59,6'**Guest places:** 4**Services:** Beach, Grill place,**Koivukari (1820)****Coordinates:** 64°12,4' 23°38,3'**Services:** Grill place, Info, Toilet**Kropsu (1922)****Coordinates:** 65°09' 25°11,2'**Services:** Beach 200 m, Grill place, Toilet**Kiviniemi, Haukipudas (1920)****Coordinates:** 65°06,7' 25°19,4'**Phone:** 040 537 6059**Pierage:** 5e **Guest places:** 7**Owner:** Kiviniemen Laituriyhdistys**Attachment:** Shaft / buoy / side attachment.**Services:** Cafe 500 m Collection place Water, Electricity, Septic empt., Fuel, Shower, Toilet, Boat ramp. **Other:** Bus, Restaurant, Shop 1 km

## Letto, Tornio (1991)

**Coordinates:** 65°47' 24°10'

**Harbour host:** Juha Virta **Phone:** 040-847 5722

**Email:** juha.virta@tornio.fi

**Internet:** www.tornio.fi

**Pierage:** free **Guest places:** 6

**Owner:** Tornion kaupunki

**Approach:** From the south along a sea fairway and the rest of the way along amarked fairway to the harbour.

**Attachment:** Buoy, shaft,

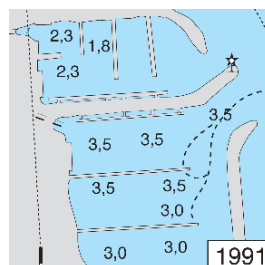
Depth 3,5 m.

**Services:** Beach Collection place  
Water, Emptying of septic.

**Maintenance:**

Boat ramp, Mastelevator.

**Other:** Bus 3 km, city 10 km



## Marjaniemi, Hailuoto (1900)

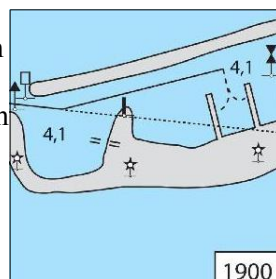
**Coordinates:** 65°02,4' 24°33,1'

In Marjaniemi Hailuoto there is a versatile recreation centre for all ages. The marine Hailuoto island is in Finnish scale fascinating, no matter if you come from far or near.

**Phone:** 08-772 5500 **Pierage:** 10e

**Guest places:** 50 **Owner:** Luotokeskus

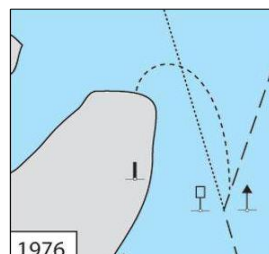
**Attachment:** Buoy. **Services:** Accommodation, Beach, Cafe, Collection place, Water, Electricity, Septic empt., Kiosk, Playground, 800 m, Restaurant, Sauna, Shower, Toilet, Wash-house. **Boat ramp.** **Other:** Bus, Shop - 100 m. 2012



## Martinkari (1976)

**Coordinates:** 65°46' 24°26,5'

**Services:** Beach



## Meritulli, Kauppatori, Oulu (1914)

**Coordinates:** 65°00,9' 25°27,6'

The harbour is open all summer 6 a.m. - 12 p.m., from the mid August 7 a.m. - 4 p.m. You receive all service at the Kahvilamakasiin on the side of the market place.

**Phone:** 0400 474 180

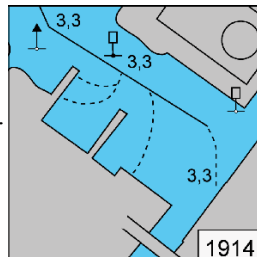
**Email:** myynti@kahvilamakasiini.net

**Internet:** www.rotuaari.info

**Pierage:** 10e **Guest places:** 50

**Attachment:** Buoy. Depth 2,3 m **Services:** Accommodation, Beach, Cafe 300 m, Water, Electricity, Septic empt., Fuel, Kiosk, Playground, Restaurant, Sauna, Shower, 200 m, Toilet 200 m, Wash-house 200 m.

**Other:** Accommodation, city services 0,5 – 1,5 km 2012



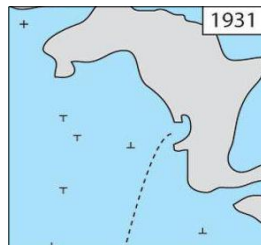
## Pihlajakari (1931)

**Coordinates:** 65°22,4' 24°49,9'

**Phone:** 045 111 3652

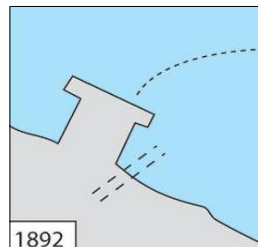
**Owner:** Kruunien luonnonsuojelualue

**Services:** Nature trail



## Pöllä Hailuoto (1892)

**Coordinates:** 64°58,3' 24°42,8'



## Puotikari, Tornio (1992)

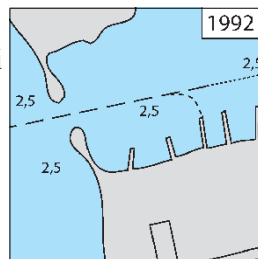
**Coordinates:** 65°46,1' 24°09,1'

Even more boat palces can be arranged at the Puotikari boat harbour on demand. On demand the harbour host arranges taxi ride to the services of Tornio town.

**Harbour host:** Arto Ponkala **Phone:** 0400-690 304

**Email:** arto.ponkala@fsnlogistic.com

**Internet:** www.tornio.fi





**Pierage:** 10 e **Guest places:** 5

**Attachment:** Considerable variation of the water level possible, when the wind is strong. On north wind the water level lowers 1,5 m and on south wind it raises just as much.

**Services:** Beach, Electricity, Fuel, Sauna, Toilet, Boat ramp

### Raahe, Museo/Ruiskuhuoneen(1876)

**Coordinates:** 64°41,3' 24°28,2'

**Harbour host:** Merja Pohto

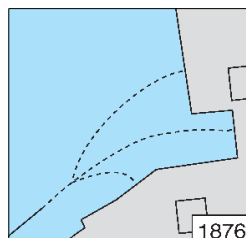
**Phone:** 040 135 6824 **Internet:** www.raahe.fi

**Guest places:** 13 **Owner:** Raahen kaupunki

Buoy, side mooring. Depth 2,4 m.

**Services:** Cafe Water, Shower, Toilet

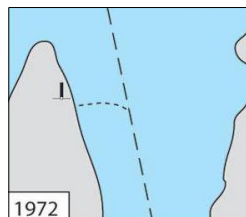
**Other:** Accommodation, city services. 2012



### Räiskönpankki (1972)

**Coordinates:** 65°45,6' 24°26,8'

**Services:** Beach Grill place,



### Ranta-Kestilä (1930)

**Coordinates:** 65°19,5' 25°19,4'

**Phone:** 08-5875 5000

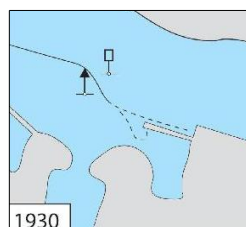
**Guest places:** 5

**Owner:** Iin kunta

**Attachment:** Shaft, sidemooring. Depth 2 m.

**Services:** Septic empt., Fuel, Toilet

**Other:** Bus 300 m, city services 3-5 km

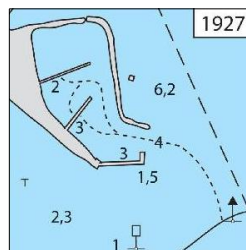


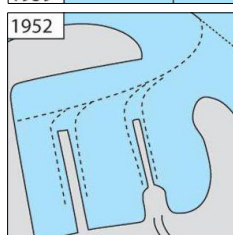
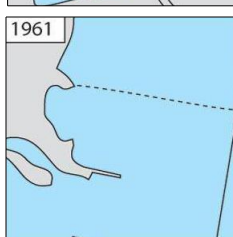
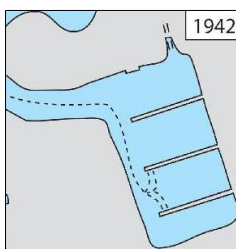
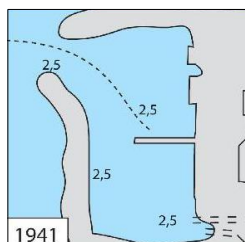
### Röyttä, li (1927)

**Coordinates:** 65°16,3' 25°13'

**Guest places:** 40 **Attachment:** Buoy. Depth 3 m.

**Services:** Beach, Collection place, Water, Electricity, Playground, Sauna, Toilet.



**Ryöskärinkalla (1939)****Coordinates:** 65°33,5' 25°02'**Services:** Grill place, Toilet**Selkä-Sarvi (1952)****Coordinates:** 65°36,9' 24°11,7'**Guest places:** 10-20 **Owner:** Perämeren**Services:** Grill place, Info, Nature trail, Sauna, Toilet.**Selkäsaari (1961)****Coordinates:** 65°42' 24°31,4'**Services:** Grill place,**Simonniemi, eteläinen (S) (1942)****Coordinates:** 65°38,9' 24°54'**Phone:** 040-519 8254**Guest places:** 10**Attachment:** Shaft. Depth 2 m.**Services:** Accommodation, Beach, Collection place, Water, Electricity, Playground, Restaurant, Sauna, Shower, Toilet, Boat ramp.**Simonniemi, pohjoinen (N) (1941)****Coordinates:** 65°39,1' 24°54'**Phone:** 040-519 8254**Guest places:** 2 **Attachment:** Shaft. Depth 2,5 m.**Services:** Accommodation 200 m, Beach, Collection place, Water, Electricity, Restaurant 300 m, Sauna & Shower, 200 m, Toilet.**Maintenance:** Boat ramp, Engine service.

## Uleninranta, Kemi (1964)

**Coordinates:** 65°43,7' 24°33,2'

**Phone:** 016 254 211 **Internet:** [www.matkailu.keminkaari.fi](http://www.matkailu.keminkaari.fi)

**Guest places:** 18 **Pierage:** 10e **Attachment:** Depth 2,4 m.

**Services:** Cafe, Collection place, Water, Electricity, Septic empt., Fuel, Kiosk, Restaurant, Sauna, Shop, Shower, Toilet, Waste disposal.

**Maintenance:** Boat ramp. **Other:** Pharmacy 2012

## Ulkofantti, Terässatama (1868)

**Coordinates:** 64°41,2' 24°27,6'

**Phone:** 050-370 0700

**Internet:** [www.raahenpurjehdusseura.com](http://www.raahenpurjehdusseura.com)

**Pierage:** 10 **Guest places:** 20

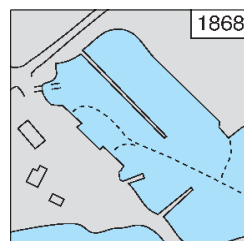
**Approach:** A 2,5 m deep fairway leads to the harbour.

**Attachment:** Buoy. Depth 2,5 m.

**Services:** Collection place Water, Electricity, Septic empt., Fuel, Kiosk, Sauna Shower, Toilet WiFi Waste disposal Wash-house

**Maintenance:** Boat ramp crane 5000 kg

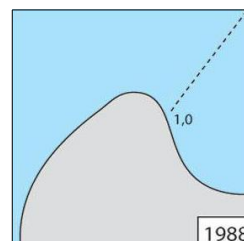
**Other:** Raahе city services 1-2 km



## Vähä-Huituri (1988)

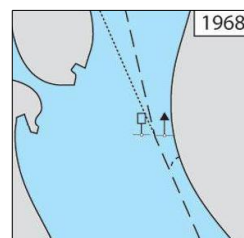
**Coordinates:** 65°42,8' 24°15,8'

**Services:** Grill place, Toilet



## Vähä Kuivanuoro (1968)

**Coordinates:** 65°45,2' 24°27,3'



### Varjakka, Oulunsalo (1909)

**Coordinates:** 64°59,5' 25°19,3'

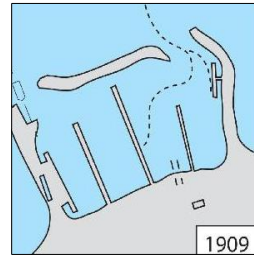
**Phone:** 045-328 7929

**Guest places:** 9

**Attachment:** Buoy. Depth 2,5 m.

**Services:** Beach Collection place Grill place, Info, Kiosk, Nature trail, Restaurant, Sauna, Toilet.

**Maintenance:** Boat ramp, Mastelevator.

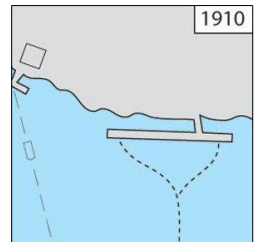


### Varjakansaari (1910)

**Coordinates:** 64°59,6' 25°19'

**Guest places:** 8

**Services:** Grill place, Nature trail, Sauna



### Vatunginnokka, Ii (1938)

**Coordinates:** 65°33,2' 25°07'

**Phone:** 040 586 6417

**Guest places:** 10 **Pierage:** 12e **Attachment:** Shaft. Depth 2 - 4 m.

**Services:** Cafe Collection place Water, Electricity, Septic empt., Fuel, Playground, Sauna Shower, Toilet Wash-house. Boat ramp/ 2012

### Virpiniemi Newport

**Coordinates:** 65°07,6' 25°14,3'

**Phone:** 040 068 2700 **Internet:** www.marinetekgroup.com

**Pierage:** 10 **Guest places:** 10 **Attachment:** Depth 2,5 m.

**Services:** Collection place Water, Electricity, Restaurant Waste disposal

**Maintenance:** Boat ramp 2012

# SWEDEN

## Bothnian Gulf, West

### Haparanda – Umeå

#### Altappen

**Coordinates:** N65 32.5 E22 20.0

**Internet:**

<http://www.bottenviken.se/lulea/oar/altappen/index.html>

**Services:** Grill place, Toilet.



#### Antnäs-Börtskär

**Coordinates:** N65 25.6 E22 06.6

**Depth** 2,5 m. **Pierage:** 60 sek

**Services:** Grill place, Sauna. 2014



#### Båtskärsnäs

**Coordinates:** N65°47,15' E23°25,65'

**Phone:** 0923-670272

**Email:** [info@norrkustmarina.se](mailto:info@norrkustmarina.se)

**Guest places:** 40 **Depth** 2-6m.

**Pierage:** 80 sek

**Services:** Water, Electricity, Fuel, Toilet, Wash-house, WiFi. **Maintenance:** Boatyard, Engine service, Boat ramp, Crane, Mastcrane. 2014



#### Björkögårdsviken


**Coordinates:** N65°34,63' E22°37,6'

**Phone:** 0920 60012 **Email:** [fritid@lulea.se](mailto:fritid@lulea.se)

**Internet:** [www.lulea.se/skargard](http://www.lulea.se/skargard)

**Guest places:** 10 **Depth** 3 m.

**Pierage:** 60 sek **Services:** Water, Cafe, Restaurant, Toilet, Wash-house. 2014



## Bjuröklubb

**Coordinates:** N64 28.67 E21 34.36

**Email:** [staffan.markstrom@telia.com](mailto:staffan.markstrom@telia.com)

**Guest places:** 10 **Depth** 1-4 m.

**Pierage:** free.

**Services:** Water, Shower, Sauna, Cafe, Restaurant, Toilet. 2014



## Brandöskär


**Coordinates:** N65°31,6' E22°47,9'

**Guest places:** 15 **Depth** 2,5-4 m.

**Pierage:** 60 sek

**Services:** Water, Sauna.

2014



## Bredvik

**Coordinates:** N63 41.08 E20 13,2

**Phone:** 0910 781411


**Email:** [brev@umss.se](mailto:brev@umss.se)

**Guest places:** 8 **Depth** 2,5 m.

**Pierage:** 80 sek, sauna inkl.

**Services:** Water, Electricity, Sauna, Septic empt.

**Maintenance:** Boat ramp, Mastcrane. 2014



## Bureå

**Coordinates:** N64 37.05 E21 13.93


**Harbor master:** Henry Ekman **Phone:** 0910 781411

**Email:** [jonny.lindberg@burea.se](mailto:jonny.lindberg@burea.se)

**Guest places:** 6+ **Depth** 2,5 m. **Pierage:** 100 sek .

**Services:** Water, Electricity, Shower, Sauna, Septic empt., Toilet, Wash-house.

**Maintenance:** Boat ramp, Mastcrane. 2014



## Degerö-Börstskär

**Coordinates:** N65°40,25' E22°42,1'  
**Phone:** 070 5245600 **Email:** fritid@lulea.se  
**Internet:** www.lulea.se/skargard  
**Depth** 0,8 - 1 m. **Pierage:** 60 sek  
**Services:** Toilet. 2014



## Ettans Båthamn

**Coordinates:** N65°34,8' E22°10,0'  
**Harbor master:** Fredrik Erlandsson **Phone:** 0920-228025, 0768 084802  
**Email:** info@ettansbathamn.se  
**Guest places:** 25 **Depth** 3 m. **Pierage:** 200 sek .  
**Services:** Water, Electricity, Fuel, Shower, Shop,  
 Septic empt., Kiosk, Toilet, Waste disp., Wash-house.  
**Maintenance:** Boat ramp, Mastcrane, Crane, Engine  
 service. 2014




## Furuögrund

**Coordinates:** N64°54,8' E21°13,6'  
**Harbor master:** Bjorn Berglund **Phone:** 070 6519382  
**Email:** byske.batklubb@hotmail.com  
**Guest places:** 11 **Depth** 2,5-3,5m.  
**Pierage:** 100 sek + el 40 sek.  
**Services:** Water, Electricity, Septic empt., Waste disp.,  
 Wash-house. **Maintenance:** Boat ramp, Mastcrane. 2014



## Gumbodahamn

**Coordinates:** N64 13.04 E21 04.79  
**Harbor master:** Kjell Ove Andersson  
**Phone:** 0934 70006, 070 6327987  
**Email:** ltl@robertsfors.com  
**Internet:** gbk.robnet.org  
**Guest places:** 6 **Depth** 2-2,5 m.  
**Pierage:** voluntary fee.  
**Services:** Water, Electricity, Septic empt., Waste  
 disp., Mastcrane. 2014



## Haparandahamn

**Coordinates:** N65°46,3' E23°54,0'

**Phone:** 070 6247697, 0922-213 22

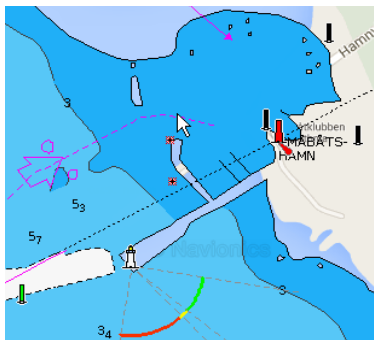
**Email:** bertil.hannerfors@telia.com

**Guest places:** 10 **Depth** 3m.

**Pierage:** 100 sek + el 40 sek.

**Services:** Water, Electricity, Fuel, Sauna, Shower, Shop, Septic empt., Toilet, Wash-house, WiFi.

**Maintenance:** Boat ramp, Mastcrane. 2014




## Hindersön Ostisund

**Coordinates:** N65 34.54 E22 36.9

**Depth** 2 m. **Pierage:** 30 sek

**Services:** Water, Sauna, Shower, Cafe, Toilet. 2014



## Holmsund Patholmsviken

**Coordinates:** N63 41.600 E20 21.500

**Harbor master:** Ingvar Waara **Phone:** 070 2271255

**Guest places:** 16 **Depth** 3 - 5 m. **Pierage:** 100 sek + 20 el.

**Services:** All services and maintenance services. Bus to Umea, 15 km.  
2014

## Järnäs Klubb

**Coordinates:** N63 26.210 E19 40.430

**Guest places:** 10 **Depth** 1-3 m.

**Email:** sune.hoglander@nordmaling.se

**Services:** Water, Electricity.

2014



## Jävre Sandholmen

**Coordinates:** N65 07.37 E21 31.85

**Depth** 2 – 5 m. **Pierage:** 60 sek

**Services:** Water, Sauna, Electricity, Toilet, Boat ramp. 2014





## Junkön

**Coordinates:** N65°27,36' E22°24,2'

**Guest places:** 15 **Depth** 2,5 m.

**Pierage:** 80-100 sek

**Services:** Water, Electricity, Cafe, Kiosk, Sauna  
2014



## Kalix

**Coordinates:** N65°51,12' E23°08,4'

**Phone:** 0923-670272

**Email:** info@norrkustmarina.se

**Internet:** www.kalix.se

**Guest places:** 40 **Depth** 2-6m.

**Pierage:** free

**Services:** Water, Electricity, Fuel, Cafe, Restaurant,  
Kiosk, Shop, Shower, Sauna, Septic empt., Toilet,  
Wash-house, Waste disp., WiFi, city services.

**Maintenance:** Engine service, Boat ramp. 2014



## Kängsö


**Coordinates:** N65°50,1' E22°22,1'

**Phone:** 070 6856077 **Email:** info@raneabk.se

**Guest places:** 5 **Depth** 2m. **Pierage:** free.

**Services:** Water, Electricity, Sauna, Shower, Shop,  
Cafe, Restaurant, Toilet.

**Maintenance:** Boat ramp, Mastcrane. 2014



## Kluntarna

**Coordinates:** N65°27,6' E22°36,6'

**Guest places:** 30 **Depth** 2-4 m.

**Pierage:** 60 sek

**Services:** Water, Electricity, Kiosk, Sauna  
2014



## Kurjoviken


**Coordinates:** N64°41,1' E21°13,35'

**Email:** [uss@urss.se](mailto:uss@urss.se)

**Depth** 2-3 m. **Pierage:** 150 sek incl.el.

**Services:** All, but no Septic empt. and WiFi.

**Maintenance:** Boatyard, Boat ramp, Crane, Mastcrane.  
2014



## Kåge

**Coordinates:** N64°49,64' E21°01,55'

**Harbor master:** Anders Eriksson

**Phone:** 072-7206952

**Email:** [kbk@telia.com](mailto:kbk@telia.com)

**Internet:** [www.kagebatclubb.se](http://www.kagebatclubb.se)

**Guest places:** 40 **Depth** 2-6m.

**Pierage:** 60 sek

**Services:** Water, Electricity, Fuel 1 rm, Cafe, Kiosk, Shower, Septic empt., Toilet, Wash-house, WiFi, city services 2 km.

**Maintenance:** Boat ramp, Crane, Mastcrane. 2014



## Lövskär

**Coordinates:** N65 32.5 E22 22.2

**Phone:** 070 2163131

**Email:** [arne.svedberg@lovskar.se](mailto:arne.svedberg@lovskar.se)

**Internet:** [www.lovskar.se](http://www.lovskar.se)

**Guest places:** 5 **Depth** 1,5 - 2m. **Pierage:** 50 sek.

**Services:** Water, Electricity, Shower, Cafe, Toilet, Boat ramp. 2014



## Piteå Norra Hamn

**Coordinates:** N65 19.08 E21 29.6

**Phone:** 070 6919294

**Email:** [bella.bergrund@home.se](mailto:bella.bergrund@home.se)

**Internet:** [www.piteamarinen.se](http://www.piteamarinen.se)

**Guest place:** 12

**Depth** 1,3 m. **Pierage:** 200 sek incl. el



**Services:** Fuel, Water, Electricity, Sauna, Shower, Shop, Cafe, Restaurant, Toilet, Wash house. **Maintenance:** Boat ramp, Engine service, Crane. 2014

## Piteå Västra Kajen

**Coordinates:** N65 18.85 E21 28.2

**Phone:** 0911 12030

**Email:** info@vastrakajen.se **Inet:** www.vastrakajen.se

**Guest place:** 20

**Depth** 3-5 m. **Pierage:** 135 sek + 40 el

**Services:** Fuel, Water, Electricity, Shower, Shop 200m, Cafe, Kiosk, Restaurant, Toilet, Wash house, Waste disp.

**Maintenance:** Boatyard & Engine service 1 km. 2014



## Ratan

**Coordinates:** N63 59.5 E20 53.46

**Phone:** 070 2918273

**Email:** majakarin.isberg@ratan.se

**Internet:** ratan.se

**Guest place:** 3 **Depth** 3-5 m. **Pierage:** 40 sek + 20 el

**Services:** Water, Electricity, Shower, Cafe, Toilet, Septic empt., Wash house, Wifi, Boat ramp.



## Rovögerns Fiskehamn


**Coordinates:** N63 44.1 E20 32.15

**Phone:** 090 129129990

**Email:** gunnas@wos.se **Internet:** www.kvarkenfisk.se

**Guest place:** 3 **Depth** 2,5 m.

**Services:** Water, Electricity, Shower, Cafe, Toilet, Restaurant, Wash house, Boat ramp.



## Sikeå

**Coordinates:** N64 09.5 E20 58.6

**Harbour master:** Per-Erik Eriksson **Phone:** 0934 55353

**Email:** per-erik.eriksson@vrobertsfors.net

**Internet:** www.vastrakajen.se

**Guest place:** 3

**Depth** 3-5 m. **Pierage:** 40 sek + 20 el

**Services:** Water, Electricity, Cafe, Toilet, Septic empt., Waste disp., Wash house.

**Maintenance:** Boat ramp, Engine service, Crane, Mastcrane.



## Småskär

**Coordinates:** N65 28.8 E22 43.0

**Depth** 2,5 m. **Pierage:** 60 sek

**Services:** Grill place, Sauna, Kiosk. 2014



## Stensborg

**Coordinates:** N65 33.500 E22 09.500

**Internet:**

www.bottenviken.se/lulea/oar/stensborg/index.html

**Services:** Grill place, Toilet.



## Töre

**Coordinates:** N65°54,1' E22°39,1'

**Harbor master:** Gunnar Olsson **Phone:** 070 3286029

**Email:** gunnar.olssonlasu@telia.com

**Guest places:** 6 **Depth** 2m.

**Pierage:** 50 sek.

**Services:** Water, Electricity, Sauna, Shower, Shop, Cafe, Kiosk, Restaurant, Toilet, Wash-house, WiFi, Boat ramp. 2014



## Umeå

**Coordinates:** N63 49.4 E20 15.7

**Phone:** 090 161600

**Email:** ronny.sandstrom@umea.se

**Guest places:** 26 **Depth** 4-5 m.

**Pierage:** free.

**Services:** Fuel, Water, Shop, Cafe, Kiosk, Restaurant, city services. 2014



## Umeå shops

Shopping center «boat parking». Available for sailboats (before bridges).

**Coordinates:**

N63 47.92 E20 18.0

**Guest places:** 6. No services.



## Hörnefors – Ängskär

### Axmar Brygga

**Coordinates:** N61 02.94 E17 09.6

**Phone:** 0297 32000

**Email:** kontakt@axmarbrygga.se

**Internet:** www.axmarbrygga.com

**Guest places:** 15 **Depth** 3 m.

**Pierage:** 90 sek +40 el..

**Services:** Water, Electricity, Sauna, Restaurant, Toilet, Septic empt., WiFi, Boat ramp. 2014



### Älvskär

**Coordinates:** N60 37.8 E17 26.3

**Harbor master:** Mikael Larsson **Phone:** 070 3969440

**Email:** miklar@statoil.com

**Guest places:** 70 **Depth** 1,5 m.



**Pierage:** 50 sek + 20 el

**Services:** Fuel, Water, Electricity, Shower, Cafe, Restaurant, Kiosk, Shop, Toilet, Wash house.

**Maintenance:** Mastcrane, Engine service, Boat ramp. 2014

## ngskärsklubb

**Coordinates:** N60 29.8 E18 4.0

**Harbor master:** Roine Henriksson

**Phone:** 0294 36134, 073 1820419

**Email:** skaten166@hotmail.com

**Guest places:** 10 **Depth** 3 m.

**Pierage:** 90 sek + 30 el

**Services:** Water 300m, Electricity, Sauna, Cafe, Restaurant, Kiosk, Shop, Septic empt., Waste disp., Wash house, Boat ramp. 2014



## Barsta hamn

**Coordinates:** N62 51.79 E18 23.87

**Harbor master:** Aina Molin **Phone:** 070 3536097

**Email:** aina.molin@data.telenordia.se

**Guest places:** 20 **Depth** 1,4-3 m.

**Pierage:** 100 sek incl.el.

**Services:** Water, Electricity, Shower, Cafe, Kiosk, Restaurant, Toilet, Wash house, Boat ramp. 2014



## Bonhamn

**Coordinates:** N62 52.8 E18 27.0

**Internet:** www.bonhamn.com

**Guest places:** 40 **Depth** 1-4 m.

**Pierage:** 130 sek +20 el.

**Services:** Water, Electricity, Cafe, WiFi. 2014



## Borka Brygga Enånger

**Coordinates:** N61 32.92 E17 03.37

**Phone:** 0650 94165

**Email:** borkabrygga@telia.com

**Internet:** www.borkabrygga.com/gasthamn

**Guest places:** 20 **Depth** 3 m.

**Pierage:** 80 sek + 40 el.

**Services:** Water, Electricity, Shower, Cafe, Kiosk, Toilet.

**Maintenance:** Mastcrane, Boat ramp. 2014



## Docksta Havet Base Camp

**Coordinates:** N63 03.08 E18 19.7

**Phone:** 076 3136628

**Email:** dh@dockstahavet.se

**Guest places:** 25 **Depth** 1-8 m. **Pierage:** 100 sek +40 el.

**Services:** Fuel, Water, Electricity, Shop, Waste disp., Toilet, Wash house, Wifi. **Maint.:** Boatyard, Boat ramp. 2014



## Enskärsoren

**Coordinates:** N61 14.57 E17 14.9

**Harbor master:** Stefan Persson. **Phone:** 070 2722536

**Email:** pesse@soderhamn.se

**Guest places:** 30 **Depth** 1,6 m.

**Pierage:** 50 sek +20 el..

**Services:** Water, Electricity, Sauna, Toilet, WiFi. 2014



## Fränö


**Coordinates:** N62 54.82 E17 50.44

**Phone:** 070 6930425

**Guest places:** 10 **Depth** 2,5-6 m.

**Pierage:** 100 sek +20 el.

**Services:** Water, Electricity, Sauna, Shower, Shop, Toilet. **Maintenance:** Mastcrane, Boat ramp. 2014



## Häggviks Gasthamn

**Coordinates:** N62 51.79 E18 23.87

**Harbor master:** Sture Norberg **Phone:** 070 6427623

**Email:** sture.norberg@skandel.se

**Guest places:** 30 **Depth** 3,5 m. **Pierage:** 130 sek.

**Services:** Water, Electricity 30kr, Shower, Cafe, Restaurant, Toilet, Wash house, WiFi, Boat ramp. 2014



## Härnösand Norra Sundet

**Coordinates:** N62 38.0 E17 56.2

**Phone:** 0611 348278 **Email:** gasthamn@harnosund.se

**Guest places:** 25 **Depth** 2,5-4 m.

**Pierage:** 150 sek +20 el.

**Services:** Water, Electricity, Sauna, Shower, Shop, Cafe, Kiosk, Restaurant, Waste disp., Toilet, Wash house, City services. **Maintenance:** Boatyard, Engine service, Boat ramp. 2014



## Härnösand Nattviken

**Coordinates:** N62 37.9 E17 55.9

**Phone:** 0611 348578

**Email:** gasthamn@harnosund.se

**Internet:** harnosand.se/gasthamn

**Guest places:** 25 **Depth** 2,5-4 m.

**Pierage:** 180 sek +20 el.

**Services:** Water, Electricity, Sauna, Shower, Shop, Cafe, Kiosk, Restaurant, Waste disp., Toilet, Wash house, City services.

**Maintenance:** Engine service, Boat ramp. 2014



## Härnösand Södra Sundet

**Coordinates:** N62 37.6 E17 56.5

**Phone:** 0611 348278

**Email:** gasthamn@harnosund.se

**Internet:** harnosand.se/gasthamn

**Guest places:** 25 **Depth** 2,5-4 m.

**Pierage:** 180 sek +20 el.





**Services:** Water, Electricity, Sauna, Shower, Shop, Cafe, Kiosk, Restaurant, Waste disp., Toilet, Wash house, City services.

**Maintenance:** Boatyard, Engine service, Boat ramp. 2014

## Hornö brygga

**Coordinates:** N62 48.65 E17 56.96

**Harbor master:** Nyadals Intresseförening

**Email:** joakim.backlund@hotmail.com

**Guest places:** 10 **Depth** 1,5-4 m.

**Pierage:** 80 sek +30 el.

**Services:** Water, Electricity, Cafe, Kiosk, Restaurant, Shower, Toilet, Boat ramp.2014



## Hölick

**Coordinates:** N61 37.57 E17 26.1

**Phone:** 070 5746080

**Email:** nilserik.holick@telia.com

**Guest places:** 12 **Depth** 2 m. **Pierage:** 50 sek

**Services:** Water, Shop, Cafe, Kiosk, Restaurant, Shower, Sauna, Toilet, Wash house, Boat ramp. 2014



## Hudiksvall

**Coordinates:** N61 43.51 E17 07.03

**Phone:** 0650 741412

**Email:** noel@cafemasen.com


**Internet:** www.stockagasthamn.htm

**Guest places:** 12 **Depth** 3 - 7 m.

**Pierage:** 125 sek incl. el & shower

**Services:** Water, Electricity, Cafe, Kiosk, Restaurant, Shower, Toilet, Wash house, Waste disp., WiFi.

**Maintenance:** Boatyard, Engine service, Mastcrane. 2014



## Huseliiharen

**Coordinates:** N60 43.64 E17 17.1

**Phone:** 026 99440, 0708 285897

**Email:** gefless@gmail.com **Internet:** www.gss.nu

**Guest places:** 12 **Depth** 1,75 - 4 m.

**Pierage:** 200 sek incl. el

**Services:** Water, Electricity, Shower, Sauna, Cafe, Restaurant, Kiosk, Shop, Toilet, Wash house.

**Maintenance:** Crane, Boatyard, Mastcrane, Boat ramp. 2014



## Husum

**Coordinates:** N63 19.8 E19 08.35

**Harbor master:** Fred Lindquist **Phone:** 070 5780163

**Email:** lazyday42@hotmail.com

**Guest places:** 3 **Depth** 2-4 m.

**Pierage:** 100 sek incl el, shower

**Services:** Water, Electricity, Shower, Shop& Kiosk 1,5km, Toilet, Boat ramp. 2014



## Jarnasklubb

**Coordinates:** N63 26.210 E19 40.430

## Juniskär

**Coordinates:** N62 17.68 E17 26.94

**Phone:** 060 562868, 060 561415

**Email:** tomjon@mail.se

**Internet:** www.sundsvall.se/gasthamn

**Guest places:** 4 **Depth** 1,3 m.

**Services:** Water, Electricity, Cafe. 2014



## Käringön

**Coordinates:** N61 53.83 E17 20.83

**Phone:** 0650 94165 **Email:** info@hsss.se

**Guest places:** 20 **Depth** 1,5 m. **Pierage:** 50 sek

**Services:** Water, Electricity, Sauna, Shower, Toilet. 2014



## Köpmanholmen

**Coordinates:** N63 10.65 E18 34.62

**Harbor master:** Lars-Börje Ögren

**Phone:** 0660 223688

**Email:** 0660223440@telia.com

**Depth** 2 m. **Pierage:** 60 sek +20 el, shower

**Services:** Water, Electricity, Shop, Kiosk, Restaurant, Boat ramp. 2014



## Klockestrand


**Coordinates:** N62 52.84 E17 54.11

**Phone:** 0620 13332, 070 2813894

**Guest places:** 4 **Depth** 1-4 m.

**Pierage:** 60 sek +15 el.

**Services:** Water, Electricity, Sauna, Shower, Cafe, Shop, Restaurant, Toilet, Wash house, WiFi, Waste disp., Boat ramp. 2014



## Lövvik

**Coordinates:** N62 48.0 E18 04.28

**Harbor master:** Roger Svanholm **Phone:** 0613 51127

**Email:** svanholms.el@kramnet.se

**Guest places:** 14 **Depth** 2-3 m.

**Pierage:** 80 sek +20 el.

**Services:** Water, Electricity, Sauna, Shower, Cafe, Shop, Restaurant, Toilet, Wash house, WiFi, Waste disp., Boat ramp. 2014



## Lustholmen

**Coordinates:** N62 40.12 E17 58.80

**Owner:** HSS **Phone:** 070 6092956

**Email:** info@hss.y.se **Internet:** www.hss.y.se

**Guest places:** 40 **Depth** 3 m.

**Pierage:** 100 sek +20 el.

**Services:** Water, Electricity, Sauna, Shower, Toilet. 2014



## Mellanfjärden

**Coordinates:** N61 57.4 E17 20.5

**Phone:** 070 6636021

**Email:** conny.persson@tyfonmail.se

**Guest places:** 20 **Depth** 2,5 - 4 m.

**Pierage:** 130 sek + 40 el.

**Services:** Water, Electricity, Shop, Restaurant, Shower, Sauna, Toilet, Waste disp., Wash house. 2014



## Norrällsvikens Camping

**Coordinates:** N62 58.5 E18 31.26


**Phone:** 061321382

**Email:** info@norrallsvikencamping.com

**Guest places:** 25 **Depth** 1-8 m.

**Pierage:** 195 sek incl. el.

**Services:** Water, Electricity, Sauna, Shower, Shop, Cafe, Kiosk, Restaurant, Camping, Waste disp., Septic empt., Toilet, Wash house, Wifi. **Maintenance:** Engine service, Boat ramp. 2014



## Njutånger


**Coordinates:** N61 36.5 E17 03.9

**Phone:** 070 3772406 **Email:** kjell.westman@monitor.se

**Guest places:** 5 **Depth** 6 m. **Pierage:** at will.

**Services:** Water, Electricity, Shower, Toilet.

**Maintenance:** Mastcrane, Boat ramp. 2014



## Norrsundet

**Coordinates:** N60 55.9 E17 08.8

**Harbor master:** Janne Holm **Phone:** 076 8465120


**Email:** webmaster@nmk-boat.se

**Internet:** www.axmarbrygga.com

**Guest places:** 6 **Depth** 2 m.

**Pierage:** 100 sek

**Services:** Water, Electricity, Shower, Shop, Toilet,



Waste disp., Wash house. **Maintenance:** Mastcrane, Boat ramp. 2014

## Örnsköldsvik

**Coordinates:** N63 17.24 E18 42.66

**Phone:** 070 5780163

**Email:** lazyday42@hotmail.com

**Guest places:** 70 **Depth** 3 m.

**Pierage:** 200 sek incl el, shower

**Services:** All services incl. maintenance, but no sauna. 2014



## Rundvik

**Coordinates:** N63 31.7 E19 26.2

**Pierage:** 20 sek + 20el. **Guest places:** 6 **Depth** 1,5 m.

**Pierage:** 100 sek **Services:** Fuel, Water, Electricity, Waste disp. **Maintenance:** Mastcrane, Engine service, Boat ramp. 2014



## Sandarne

**Coordinates:** N61 15.8 E17 09.54

**Phone:** 072 2460889

**Email:** kontakt@sandarnebatklubb.se

**Guest places:** 10 **Depth** 2-2,5 m. **Pierage:** 110 sek

**Services:** Water, Electricity 20sek, Shower, Cafe, Kiosk, Shop, Restaurant, Septic empt., Toilet, Wash house, Waste disp., WiFi.

**Maintenance:** Mastcrane, Boat ramp. 2014



## Sandslån

**Coordinates:** N63 00.5 E17 48.07

**Harbor master:** Ole Vesterman **Phone:** 0612 22250

**Email:** ole@vesterman.se

**Guest places:** 25 **Depth** 2-4 m. **Pierage:** 80 sek +20 el.

**Services:** Water, Electricity, Sauna, Shower, Toilet, Wash house. **Maintenance:** Mastcrane, Boat ramp. 2014



## Segelvik

**Coordinates:** N61 16.7 E17 13.6

**Phone:** 0270 281014

**Email:** info@segelvik.se


**Guest places:** 10 **Depth** 4 m.

**Pierage:** 100 sek incl. el., water, wifi.

**Services:** Water, Electricity, Sauna, WiFi.

**Maintenance:** Mastcrane.

2014



## Sikhjälma

**Coordinates:** N60 34.563 E17 49.012

**Harbor master:** Dage Hällner **Phone:** 070 6598077

**Guest places:** 4 **Depth** 2,5 m.

**Pierage:** 50 sek

**Services:** Septic empt., Boat ramp. 2014



## Skagshamn

**Coordinates:** N63 12.5 E19 01.5

## Skatan

**Coordinates:** N62 11.7 E17 30.7

**Harbor master:** Göran Sjöbom **Phone:** 060-38138, 060-38100

**Email:** ole.doff@hotmail.com **Internet:** skatan.nu/gasthamnen.htm

**Guest places:** 10 **Depth** 3,5 m.

**Pierage:** 100 sek + 30 el + 25 shower.

**Services:** Water, Electricity, Shop, Kiosk, Restaurant, Shower, Sauna, Toilet, Waste disp., Boat ramp. 2014

## Skärså

**Coordinates:** N61 22.6 E17 06.3

**Phone:** 0270 32010

**Guest places:** 15 **Depth** 2,3 m.

**Pierage:** 60 sek

**Services:** Water, Electricity, Shower, Sauna, Restaurant, Kiosk, Toilet. 2014



## Söderhamn

**Coordinates:** N61 18.36 E17 04.1

**Phone:** 0270 17002

**Email:** henril.olsson@soderhamn.se

**Guest places:** 8 **Depth** 2 m.

**Pierage:** 100 sek + 40 el.

**Services:** all but Sauna, City services. 2014.



## Söräker

**Coordinates:** N62 29.93 E17 29.82

**Harbor master:** Jan Nyström

**Phone:** 070 5347333, 06041014

**Email:** jan@agnessaallotar.se

**Guest places:** 3 **Depth** 2 m.

**Pierage:** 50 sek

**Services:** Fuel, Water, Electricity, Shop&Cafe& Kiosk 1km, Restaurant, Shower, Sauna, Toilet, WiFi.

**Maintenance:** Crane, Boat ramp. 2014



## Stocka

**Coordinates:** N61 53.83 E17 20.83

**Phone:** 0650 741412


**Email:** noel@cafemasen.com

**Internet:** www.stockagasthamn.htm

**Guest places:** 20 **Depth** 1,7 - 4 m.

**Pierage:** 100 sek

**Services:** Water, Electricity, Cafe, Shop, Restaurant, Shower, Toilet, Wash house. **Maintenance:** Crane, Boatyard, Boat ramp. 2014



## Storjungfrun


**Coordinates:** N61 10 E17 20.05

**Phone:** 072 2161392

**Email:** henrik.olsson@soderhamn.se

**Guest places:** 25 **Depth** 2,4 m.

**Pierage:** 50 sek.



**Services:** Water, Sauna, Waste disp. 2014

## Sundsvall Gasthamn

**Coordinates:** N62 23.381 E17

**Phone:** 070 6864021

**Email:** kansli@ifksundsvall.com

**Internet:** www.sundsvall.se/gasthamn

**Guest places:** 30 **Depth** 3-12 m.

**Pierage:** 150 sek

**Services:** All services, city service. NoWiFi.

**Maintenance:** Crane 1km, Engine service, Boat ramp. 2014



## Timrö

**Coordinates:** N62 29.44 E17 21.4

**Harbor master:** Jan Nyström

**Phone:** 070 5347333, 06041014

**Email:** jan@agnessaallotar.se

**Guest places:** 3 **Depth** 2 m. **Pierage:** 50 sek

**Services:** Fuel, Water, Electricity, Shop&Cafe& Kiosk 1km, Restaurant, Shower, Sauna, Toilet, WiFi.

**Maintenance:** Crane, Boat ramp. 2014



## Ulvöhamn Hotellbryggan

**Coordinates:** N63 01.3 E18 39.54

**Phone:** 0660 224009 **Email:** info@ulvohotell.se

**Guest places:** 80 **Depth** 4 m.

**Pierage:** 230 sek incl el.

**Services:** Fuel, Water, Electricity, Shop, Cafe, Kiosk, Restaurant, Wash house, WiFi. 2014



## Ulvöhamn Kommunkajen

**Coordinates:** N63 01.13 E18 38.73

**Phone:** 0707 664014. **Email:** berit.wedin@hotmail.com

**Guest places:** 20 **Depth** 4 m. **Pierage:** 100 sek +40 el.

**Services:** Fuel, Water, Electricity, Shop, Cafe, Kiosk, Restaurant, Waste disp. 2014





## Öregrund, Stokholms skerries

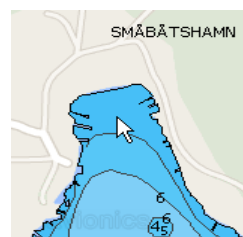
### Arholma, Ahlmansviken

**Coordinate:** N59 51.05 E19 06.5  
**Phone:** 070 8306968 **Pierage:** 100 sek  
**Guest places:** 25 **Depth** 3 m  
**Services:** Toilet.  
 2012



### Arholma, Österhamn

**Coordinate:** N59 50.7 E19 07.4  
**Phone:** 070 8306968 **Pierage:** 100 sek  
**Guest places:** 50 **Depth** 2-3 m  
**Services:** Toilet, Water+Sauna 100m.  
**Maintenance:** Boatyard 200m.  
 2012



### Blidö-Stämmarsund

**Coordinate:** N59 38.1 E18 55.3  
**Phone:** 0176 82530 **Guest places:** 30  
**Email:** info@blidoturistbyra.se  
**Internet:** www.blidoturistbyra.se  
**Pierage:** 150 sek **Depth** 2-8 m.  
**Services:** Fuel, Water, Electricity, Shower, Toilet, WiFi, Restaurant, Cafe, Kiosk.  
**Maintenance:** Boat ramp, Boatyard, Engine service, Crane – all 2 km.



### Bullandö

**Coordinates:** 59°17,7' 18°38,9'  
**Phone:** 08-57145210 **Guest places:** 30  
**Email:** kundservice@bullandomarina.se  
**Internet:** www.bullandomarina.se  
**Pierage:** from 200 sek **Depth** 2-5 m.  
**Services:** Fuel, Water, Electricity, Shower, Toilet, Wash-



house, Waste disp., WiFi, Septic empt., Restaurant, Shop, Kiosk.

**Maintenance:** Boat ramp, Boatyard, Engine service, Crane, Mast crane.

2014

## Djurönäset

**Coordinates:** N59 17.9 E18 40.1

**Harbor master:** Magnus Danielsson

**Phone:** 08 57149000

**Email:** info@idjuronaset.com

**Internet:** www.privat.djuronaset.com/hotellet/gastbrygga

**Pierage:** 200 sek **Depth** 2,5 m.

**Services:** Water, Electricity, Sauna, Shower, Toilet, Cafe, Restaurant, Shop, Kiosk, Wash house. 2014



## Furusund

**Coordinates:** N59 39.7 E18 55.0

**Phone:** 08-50612161

**Email:** furusund@promarina.se

**Internet:** www.promarina.se

**Pierage:** 260 sek **Depth** 6 m.

**Services:** Fuel, Water, Electricity, Shower, Toilet, Waste disp., Cafe, Restaurant, Shop, Kiosk.

**Maintenance:** Boat ramp, Boatyard, Engine service, Crane.

2014



## Gräddö

**Coordinates:** N59 46.0 E19 01.8

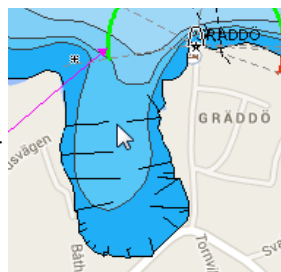
**Phone:** 0176 409 00 **Guest places:** 40-50

**Email:** cart.ankar@telia.com

**Pierage:** W side 200 sek, E side 240. **Depth** 1,5-8 m.

**Services:** Fuel, Water, Electricity Shower, Toilet, Wash-house, Waste disp., WiFi, Septic empt., Cafe, Restaurant, Shop, Kiosk.

**Maintenance:** Boat ramp, Boatyard, Engine service, Crane, Mast crane.



## Grinda

**Coordinates:** N59 24.9 E18 33.3

**Phone:** 0702 455774 **Guest places:** 140

**Email:** info@grindawardshus.se

**Internet:** www@grindawardshus.se

**Pierage:** 200 sek. **Depth** 2-8 m.

**Services:** Fuel, Water, Electricity 40sek, Sauna, Shower, Toilet, Restaurant, Shop.

**Maintenance:** Boatyard, Engine service, Crane, Mastcrane. 2014



## Grisslehamn Fiskehamnen

**Coordinates:** N60°6,0' E18°48,7'

**Phone:** 0175 300 75 **Guest places:** 15

**Pierage:** 175 sek. **Depth** 1,5-4 m. *See chart below.*

**Services:** Water, Electricity 25sek, Toilet, Waste disp., Cafe, Restaurant, Shop, Kiosk. **Maintenance:** Boat ramp, Engine service. 2014

## Grisslehamn Inre Hamnen

**Coordinates:** N60°6,12' E18°48,2'

**Owner:** GMSS (boating club).

**Phone:** 0175 330 32 **Guest places:** 20

**Email:** grisslehamn.gmss@gmail.com

**Pierage:** 200 sek. **Depth** 2-5 m.

**Services:** Water, Electricity 30sek, Sauna, Shower, Toilet, Wash-house, Septic empt., Cafe, Restaurant, Shop, Kiosk.

**Maintenance:** Boat ramp, Engine service, Crane. 2014



1 – marina, 2 – Inre Hamnen,  
3 – Fiskehamnen

## Grisslehamns Marina

**Coordinates:** N60°6,13' E18°48,05'

**Harbor master:** Fredrik Eliasson **Phone:** 0175 306 49

**Email:** marinan@grisslehamnsmarina.se **Inet:** www.grisslehamnsmarina.se

**Guest places:** 30 **Pierage:** 240 sek incl.dush. **Depth** 2-5 m.

**Services:** Fuel, Water, Sauna, Electricity 40sek, Shower, Toilet, Wash-house, Waste disp., WiFi, Septic empt., Restaurant, Shop, Kiosk.

**Maintenance:** Boat ramp, Engine service, Crane. 2014

## Gustavsberg

**Coordinates:** N59 19.5 E18 22.8

**Harbor master:** Lena Eklund **Phone:** 08 54246363

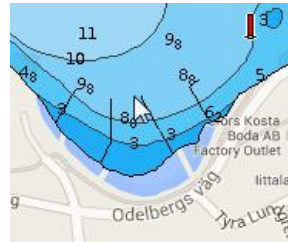
**Guest places:** 18

**Email:** stefan@genuinemarine.se

**Pierage:** 180 sek. **Depth** 3 - 10 m.

**Services:** Fuel, Water, Electricity 50sek, Sauna, Toilet, WiFi, Cafe, Restaurant, Kiosk, Shop, Waste disp., Wash house, City services.

**Maintenance:** Boatyard, Engine service, Crane, Mastcrane. 2014



## Husarö

**Coordinates:** N59 30.1 E18 50.7

**Phone:** 0708 800838 **Guest places:** 15

**Email:** info@husarohandel.se

**Internet:** www.husarohandel.se

**Pierage:** 120 sek. **Depth** 0,4-3 m.

**Services:** Fuel, Electricity 50sek, WiFi, Cafe, Kiosk, Shop. 2014



## Ingmarsö Gästhavn

**Coordinates:** N59 27.9 E18 45.45

**Harbor master:** Lena Eklund **Phone:** 08 54246363

**Guest places:** 15-20 **Email:** leif@ingmasrokajak.se

**Internet:** www.ingmasrokajak.se **Pierage:** 80 sek.

**Depth** 1,7 m. **Services:** Fuel, Water, Sauna, Toilet, WiFi, Restaurant, Kiosk Shop.

**Maintenance:** Boatyard, Engine service, Crane, Mastcrane. 2014



## Ingmarsö Norrviken

N59 28.6 E18 44.9



## Kappelskär

**Coordinates:** N59 42.8 E19 02.8

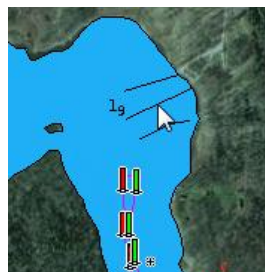
**Phone:** 0708 800838 **Guest places:** 50

**Email:** info@fritidsbyn.se

**Internet:** www.fritidsbyn.se

**Pierage:** 80 sek. **Depth** 1,7 m.

**Services:** Water, Toilet, WiFi, Cafe & Restaurant 1 km, Kiosk & Shop & Sauna & Wash house 700m. 2014



## Klintsundet

**Coordinates:** N59 32.3 E18 45.04

**Phone:** 08 54243243 **Guest places:** 10

**Email:** info@klintsundetmarina.se

**Internet:** www.klintsundetmarina.se

**Pierage:** 120 sek. **Depth** 3 m.

**Services:** Fuel, Water, Toilet, Electricity 50sek, WiFi, Cafe, Kiosk, Shop, Boat ramp. 2014



## Landsort Öja

**Coordinates:** N58 46.130 E17 51.540

**Phone:** 070 9562561, 072 2000506

**Guest places:** 30

**Email:** sjoblomkriisa@gmail.com

**Internet:** www.sjoblomservice.se

**Pierage:** 200 sek. **Depth** 2,5 m.

**Services:** Water, Sauna, Shower, Toilet, Electricity 50sek, WiFi, Cafe, Kiosk, Shop. 2014



## Lidö

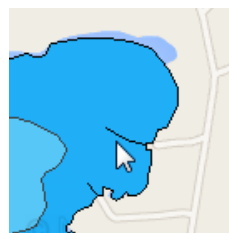
**Coordinates:** N59 46.35 E19 04.65

**Phone:** 0176 404 99 **Guest places:** 50

**Email:** info@lidovardshus.se **Inet:** www.lidovardshus.se

**Pierage:** 120 sek. **Depth** 1-3 m.

**Services:** Water, Electricity, Sauna, Septic empt., Cafe, Restaurant, Kiosk. Waste disp. 2014



## Linanäs Gästhamn

**Coordinates:** N59 28.36 E18 30.7

**Phone:** 08 54240010 **Guest places:** 30

**Email:** info@linanastgasthamn.se

**Internet:** www.linanastgasthamn.se

**Pierage:** 200 sek. **Depth** 2,5-6 m.

**Services:** Fuel, Water, Shower, Electricity 50sek,  
Cafe, Restaurant, Kiosk, Shop. 2014



## Lokholmen KSSS

**Coordinates:** N59 17.4 E18 55.7

**Phone:** 070 2132068

**Email:** lokholmen@ksss.se

**Internet:** www.ksss.se

**Guest places:** 150 **Pierage:** from 200 sek.

**Depth** 1,8-2 m.

**Services:** Water, Electricity, Sauna, Cafe,  
Kiosk, Toilet, WiFi. 2014



## Malma Kvarn

**Coordinates:** N59 15.3 E18 36.9

**Harbor master:** Claes Nylander **Phone:** 08 57143074

**Email:** stokholmskretsen@shk.se

**Guest places:** 10-30 **Depth** 1,5-3 m.

**Pierage:** from 150 sek.

**Services:** Water, Electricity, Sauna, Shower, Cafe,  
Kiosk, Restaurant, Toilet, WiFi.



## Norrtälje

**Coordinates:** N59 45.3 E18 43.6

**Harbor master:** Caroline Edmark 08 50612161

**Email:** norrtalje@promarina.se

**Internet:** www.promarina.se

**Guest places:** 150 **Pierage:** 260 sek. **Depth** 1-4 m.

**Services:** Water, Electricity, Septic empt., Cafe,  
Restaurant, Kiosk, Toilet. Boat ramp, Mast crane. 2014



## Nunashamns SS Fagerviken

**Coordinates:** N58 53.43 E17 56.61

**Harbor master:** Jan Svensson **Phone:** 070-5821127

**Guest places:** 7

**Pierage:** 200 sek incl.el. **Depth** 3-5 m.

**Services:** Water, Electricity, Sauna, Shower, Toilet, Waste disp., WiFi, Septic empt., City services.

**Maintenance:** Boat ramp, Crane, Mastcrane. 2014



## Öregrund

**Coordinates:** 60°20,35' 18°26,6'

**Phone:** 070-3925990 **Guest places:** 90

**Pierage:** from 200 sek **Depth** 0,8-6 m.

**Services:** All, but no Sauna and Septic empt. City services. **Maintenance:** Boatyard, Crane, Engine service, astrcrane, Boat ramp. 2014



## Östhammar

**Coordinates:** N60 15.65 E18 22.85

**Phone:** 0173 86000, 0173 86080

**Email:** asa.edvinson@osthammar.se

**Internet:** www.osthammar.se/kulturfrid

**Guest place:** 20 **Depth:** 1 – 1,5m

**Services:** Water, Café, Kiosk, Shop, Restaurant, Waste disp., Toilett.

**Maintenance:** Boatyard, Crane, Mastcrane, Engine service. Boat ramp.



## Raggarö Långviken

**Coordinates:** N60 11.95 E18 37.46

**Phone:** 070 3403180 **Email:** anssi.halme@nikkarit.com

**Internet:** www.raggaro.se

**Pierage:** 200 sek incl. el & shower

**Services:** Water, Electricity, Sauna, Shower, Waste disp., Toilett, Boat ramp.



## Saltsjöbaden

**Coordinates:** N59 17.25 E18 18.1


**Phone:** 070 7189387

**Email:** kontakt@saltsjobadensbatklubb.se

**Pierage:** 200 sek.

**Services:** Water, Electricity, Waste disp.

**Maintenance:** Boat ramp, Mastcrane.



## Sandhamn KSSS

**Coordinates:** N59 17.3 E18 55.25

**Phone:** 070 2132068

**Email:** sandhamn@ksss.se

**Internet:** www@ksss.se

**Pierage:** from 250 sek.

**Services:** Fuel, Water, Electricity, Cafe, Kiosk, Restaurant, Shop, Waste disp., WiFi.

**Maintenance:** Crane, Engine service, Boat ramp.



## Saltsjöbaden KSSS

**Coordinates:** N59 16.6 E18 18.8

**Harbor masters:** Bengt Gustafsson

**Phone:** 08 7170856

**Email:** bengt@ksss.se

**Internet:** www@ksss.se

**Pierage:** 250 sek.

**Services:** Fuel, Water, Electricity, Cafe, Kiosk, Restaurant, Shop.

**Maintenance:** Crane, Mastcrane.





## Saltsjö-Duvnäs

**Coordinates:** N59 17.9 E18 12.7

**Harbor masters:** Per & Ulrica Roald

**Phone:** 070 5641620, 070 2474675

**Email:** abc@abcseglarskola.se

**Internet:** www@abcseglarskola.se

**Pierage:** 250 sek.

**Services:** Fuel, Water, Electricity, Cafe, Kiosk, Restaurant, Shop.

**Maintenance:** Boatyard, Boat ramp, Crane, Mastcrane.



## Stokholm

### KMK

**Coordinates:** N59 19.8 E18 6.1

**Owner:** Kungliga Motorbåt Klubben

**Phone:** 070 2602713

**Email:** hamnen@kmk.a.se

**Internet:** hamnen.kmk.a.se

**Pierage:** 350 sek.

**Services:** Water, Electricity, Cafe, Restaurant, Shop, Toilet, WiFi, City services, Boat ramp. 2014



## Navigationssällskapet

**Coordinates:** N59 19.6 E18 05.5

**Harbor master:** Rasmus Berg

**Phone:** +46 8 6621127, 08 6621127

**Email:** info@djurgardshamnen.se

**Internet:** www.djurgardshamnen.se

**Guest places:** 100 **Depth** 2-7 m.

**Pierage:** from 250 sek.

**Services:** Fuel, Water, Electricity, Cafe, Restaurant, Kiosk, Shop, Toilet, WiFi, Waste disp., Septic empt., City services. 2014



## Vasahamnen

**Coordinates:** N59 19.6 E18 05.5

**Harbor master:** Leif Törne **Phone:** 08 6619187

**Email:** wasahamnen@telia.com

**Internet:** www.wasahamnen.se

**Guest places:** 150 **Depth** 2-6 m.

**Pierage:** from 300 sek.

**Services:** Fuel, Water, Electricity, Cafe, Restaurant, Kiosk, Shop, Toilet, WiFi, Waste disp., City services. 2014



## Tyresö Slott Notholmen

**Coordinates:** N59 13.9 E18 18.8

**Phone:** 08 7703550 **Email:** info@cafenotholmen.se

**Guest place:** 25. **Depth** 3 m.

**Pierage:** 150 sek incl. shower.

**Services:** Water, Electricity, Shower, Toilet, Shop. 2014



## Vigbyholm

**Coordinates:** 59°26,05' 18°06,8'

**Phone:** 08 54132200

**Pierage:** 100 sek **Depth** 3 m.

**Services:** Water, Electricity 50sek, Shower, Toilet, Waste disp., Septic empt., City services 2 km.

**Maintenance:** Boat ramp, Mastcrane. 2014



## Waksholms Hamn AB

**Coordinates:** N59 24.1 E18 21.0

**Owner:** Vigbyholm boatclub **Guest places:** 130

**Phone:** 078 7563208

**Email:** waksholmshamn@gmail.com

**Internet:** www.waksholmshamn.com

**Pierage:** 150 – 475 sek **Depth** 0,5 - 6 m.

**Services:** All Boat and City services, no Mastcrane.



## East coast

### Arkösund, Kajen

**Coordinate:** N58 29.3 E16 56.6

**Phone:** 08 50612160

**Email:** arkosund@promarina.se

**Guest places:** 10 **Depth** from 2 m

**Services:** Fuel, Water, Shower, Sauna, Toilet, Electricity, WiFi, Shop 300m, Restaurant.

**Maintenance:** Crane 8t, Boatyard, Engine service, Mast crane. 2012



### Arkösund, NSS Guesthamn

**Coordinate:** N58 29.3 E16 56.6

**Phone:** 0125-205 55

**Pierage:** 140 sek

**Depth** 2 – 8 m

**Services:** Fuel, 100m, Water, Shower, Sauna, Toilet, Electricity, WiFi, Shop 600m,

Restaurant 400m. 2012



### Bergkvara – Dalskär

**Coordinate:** N56 23.4 E16 05.5

**Phone:** 0486 20150

**Pierage:** 80 – 120 sek+25el,

**Guest places:** 25 **Depth** 2,5 m.

**Services:** Water, Toilet, Shower+Wash house 200m, Waste disp., Septic empt., Electricity, Restaurant, Camping. 2012



## Blankaholm

**Coordinate:** N56 35.3 E16 31.8

**Phone:** 070 3888688

**Pierage:** 120 sek+40el

**Guest places:** 65 **Depth** 3,5-6 m.

**Services:** Water, Toilet, Shower, Wash house, Electricity, WiFi, Vaste disp, Restaurant.

**Maintenance:** Boatyard, Engine service, Boat ramp. 2012



## Blä Jungfrun

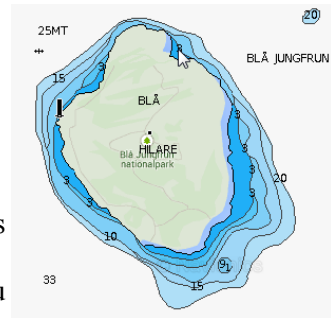
Oldest Sweden National park, Witches island.

*Anyone who has ever been to the Blue Maiden never go there again* (Linnaeus, 1741). But now island is nice place.

**Coordinate:** 57°15.4 16°47.7

**Approach:** NW bugt. Anchor / rocks. High welles from passing ships can be dangerous.

**Services:** Info, Nature trail, Toilet. Ferry to Visbu (at sommer). 2014

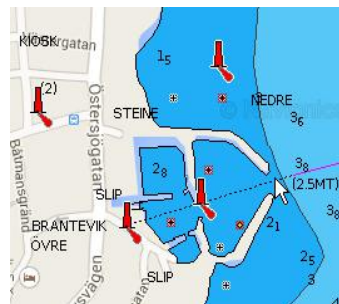


## Branteviksgatan

Natural harbor.

**Coordinate:** 55°30,8 14°21,0

All services, including grocery store and restaurant. Unique maritime museum.



## Ekenäs

**Coordinate:** N56 30.6 E16 10.9

**Phone:** 0480 440466

**Pierage:** 100 sek+20el

**Guest places:** 3 **Depth** 1,5-2,7 m.

**Services:** Water, Toilet, Shower, Septic empt., Electricity, WiFi.

**Maintenance:** Crane, Boatyard. 2012



## Figeholm

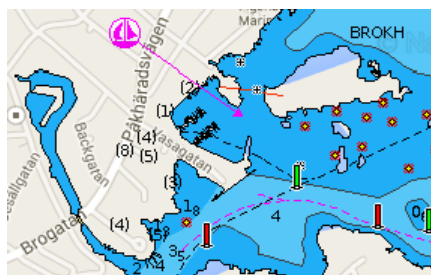
**Coordinate:** N57 22.4 E16 33.35

**Phone** 070 3705934

**Pierage:** 170 sek incl.el.

**Guest places:** 30 **Depth** 1,5–4 m.

**Services:** Fuel, Water, Electricity, Toilet, Wash house, Shower, Waste disp. 100m, Chem.empt., Restaurant, Shop 200m, Boat ramp. 2012



## Fyrudden

**Coordinate:** N58 11.45 E16 51.1

**Phone** 070 5420506 **Pierage:** 100 sek incl.el.

**Guest places:** 60 **Depth** 4 m.

**Services:** Fuel, Water, Electricity, Toilet, Wash house, Restaurant, Shop, Chem.empt. Boat ramp. 2012



## Gamleby

**Coordinate:** N57 53.7 E16 24.9

**Phone:** 0490 33007

**Pierage:** free

**Guest places:** 10 **Depth** 3,5-4 m.

**Services:** Fuel, 500m, city services 800m. Boat ramp.



## Gryts Varv & Marina

**Coordinate:** N58 09.6 E16 48.7

**Phone:** 0123 12800

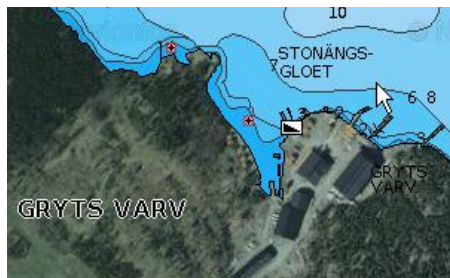
**Internet:** [www.grytsvarv.se](http://www.grytsvarv.se)

**Pierage:** 200 sek **Guest places:** 50

**Depth** 4,5 m.

**Services:** Fuel, Water, Toilet, Shower, Sauna, Electricity, Waste disp., Septic empt., Restaurant.

**Maintenance:** Boat ramp, Boatyard, Engine service, Crane, Mast crane.



## Harstena

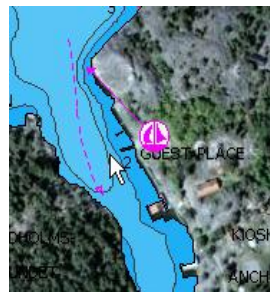
**Coordinate:** N58 15.4 E17 00.3

**Phone** 070 5420506

**Pierage:** 120 sek +50el.

**Guest places:** 35 **Depth** 1,5-3 m.

**Services:** Water, Electricity, Toilet, Cafe, Kiosk. 2012



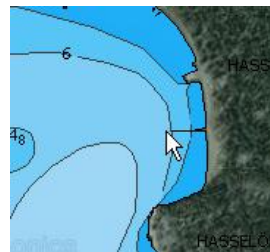
## Hasselö Sand

**Coordinate:** N57 49.8 E16 43.9

**Phone** 0490 91130

**Pierage:** 80 sek **Guest places:** 20 **Depth** 1-6 m.

**Services:** Water, 100m, Shower, Toilet, WiFi, Wash house, Shop. 2012



## Idö

**Coordinate:** N57 42.3 E16 45.85

**Phone** 070 566 7738 **Email:** [info@idoskargardsliv.com](mailto:info@idoskargardsliv.com)

**Pierage:** 140 sek **Guest places:** 30 **Depth** 2-5 m.

**Services:** Water, Electricity, Shower, Toilet, WiFi, Waste disposal, Cafe. 2012



## Kalmar

**Coordinate:** N56 39.7 E15 22.4

**Phone:** 0480 417700

**Pierage:** from 170 sek.

**Guest places:** 130 **Depth** 2-4 m.

**Services:** all marina and city services.

**Maintenance:** Engine service. 2012



## Klitemåla

**Coordinate:** N57 31.05 E16 39.0

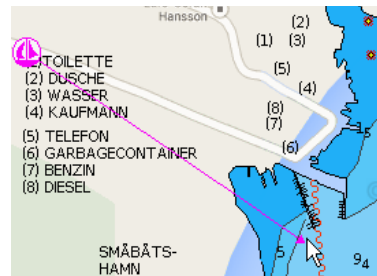
**Phone** 0490 7409116

**Pierage:** 110 sek

**Guest places:** 12 **Depth** 5 m.

**Services:** Fuel, Water, Electricity, Shower, Toilet, Cafe, Shop. Boat ramp.

2012



## Kristianopel

**Coordinate:** N56 15.4 E17 01.1

**Phone:** 0155 217230

**Pierage:** 150-260 sek+40el,

**Guest places:** 110 **Depth** 1,6-2,6 m.

**Services:** Water, Toilet, Shower, Waste disp., Septic&Chem empt., Electricity, Wash house, Restaurant, Camping.

2013



## Lagnöströmmen, Östra sidan

**Coordinate:** N58 21.6 E16 47.8 (see chart on next page)

**Phone:** 070 9300594 **Pierage:** 100 sek **Guest places:** 10 **Depth** 4 – 5 m.

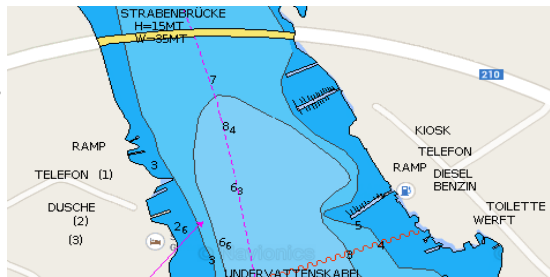
**Services:** Fuel, Water, Toilet, Shower, Electricity, Shop. Boat ramp.

## Lagnöströmmen, Västra sidan

**Coordinate:** N58 21.6 E16 47.6

**Phone:** 070 8121979 **Pierage:** 90 sek **Guest places:** 10 **Depth** 2 m.

**Services:** Water, Toilet, Shower, Wash house, Electricity, 25sek, Restaurant, Shop 100m. **Maintenance:** Boat ramp. (Engine service, Boatyard, Mast crane) — 300m.



## Loftahammar Marincenter

**Coordinate:** N57 54.1 E16 41.9

**Phone:** 070 5308912 **Pierage:** from 125 sek

**Guest places:** 50 **Depth** 1,5-3m.

**Services:** Fuel, Water, Toilet, Shower, WiFi Electricity, 35sek, Wash-house, Restaurant, City services.

**Maintenance:** Boat ramp 150sek, Crane 25t, Mast crane 35sek, Boatyard, Engine service. 2012

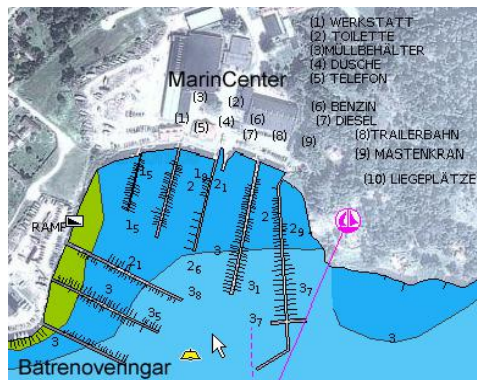
## Loftahammar Bätrenoveringar

**Coordinate:** N57 54.1 E16 41.9

**Phone:** 070 5308912

**Pierage:** 150 sek **Depth** 2,5 m.

**Services:** Water, Toilet, Shower, Electricity, Restaurant 500m, city services. **Maintenance:** See Marincenter. 2012





## Mon

**Coordinate:** N58 22.0 E16 49.9

**Internet:** [www.monvision.se](http://www.monvision.se)

**Phone:** 070-2355199 **Pierage:** from 150 sek

**Guest places:** 4 **Depth** 3 m.

**Services:** Water, Toilet, Shower, Sauna, Electricity, Wash-house, Restaurant, Kiosk, Camping. Boat ramp. 2012



## Mönsterås Bätvarvet

**Coordinate:** N57 02.2 E16 27.4

**Phone:** 0769 434840 **Pierage:** 120 sek

**Guest places:** 20 **Depth** 1,7-3 m.

**Services:** Water, Toilet, Shower, Electr. 20sek. City 1 km. **Maint.:** Boat ramp, Boatyard+ Engine serv. 1 km, Crane 15t, Mast crane. 2012



## Mönsterås Lakhamn

**Coordinate:** N57 00.7 E16 30.6

**Phone:** 0769 434840

**Pierage:** 140 sek incl. el

**Guest places:** 20 **Depth** 1,7-3 m.

**Services:** Water, Toilet, Shower, Sauna, Electricity, Waste disp., Septic empt., Restaurant+Shop 100m. **Maintenance:** Boat ramp. 2012



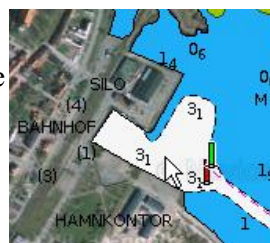
## Mönsterås Småbåtshamnen

**Coordinate:** N57 02.4 E16 27.0

**Phone:** 0499 17800 **Internet:** [www.visitmonsteras.se](http://www.visitmonsteras.se)

**Pierage:** 120 sek **Guest places:** 9 **Depth** 3 m.

**Services:** Water, Toilet, Shower, Electricity, Wash house. City services 600 m. 2012



## Nyköping

**Coordinate:** N58 44.6 E17 1.3


**Phone:** 0155-217230, 070-6592196

**Pierage:** 150-250 sek

**Guest places:** 110 **Depth** 1,6 – 2,5 m.

**Services:** Fuel, Water, Toilet, Shower, 40sek, Wash-house 40sek, Sauna, Electricity, 40sek, Septic empt., Waste disp., Shop, Restaurant.

**Maintenance:** Engine service, Boat ramp, Boatyard, Crane, Mast crane. 2012



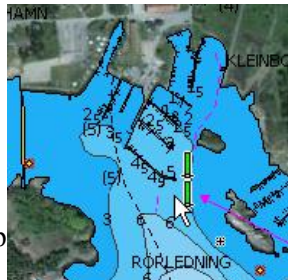
## Nävekvärn

**Coordinate:** N58 37.5 E16 48.0

**Phone:** 0155 53601 **Pierage:** 120 sek+30el

**Guest places:** 30 **Depth** 1–6 m.

**Services:** Fuel, Water, Toilet, Shower, Electricity, Wash-house, Septic&chem. empt., Cafe, WiFi, Shop 300m. **Maintenance:** Boat ramp, Crane 1,5t, Mast crane. 2012



## Norrköping

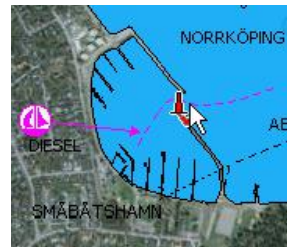
**Coordinate:** N58 36.7 E16 15.7

**Internet:** [www.upplev.norrkoping.se](http://www.upplev.norrkoping.se)

**Phone:** 0769 434840 **Pierage:** from 150 sek

**Guest places:** 10 **Depth** 2–2,5 m.

**Services:** Water, Toilet, Shower, Electricity, Wash-house, Cafe. **Maintenance:** Boat ramp, Mast crane. 2012



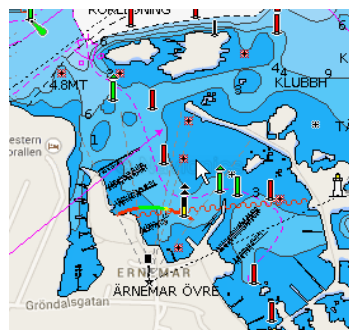
## Oskarshamn, Ernemar

**Coordinate:** N57 15.7 E16 29.05

**Phone:** 0769 434840 **Pierage:** 100 sek

**Guest places:** 12 **Depth** 2–3,5 m.

**Services:** Fuel, Water, Toilet, Shower, 5sek, Wash-house 20kr, Electricity, Waste disp., Shop, Restaurant. **Maint.:** Engine service + Boatyard



300m, Boat ramp, Crane, Mast crane. 2012

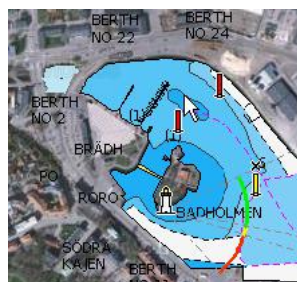
## Oskarshamn, Brädholmen

**Coordinate:** N57 16.0 E16 27.4

**Phone:** 0769 434840 **Pierage:** from 150 sek

**Guest places:** 80 **Depth:** 2–6 m.

**Services:** Fuel, Water, Toilet, Shower, Wash-house, Electricity, 20kr, Chem.empt, Restaurant, City services. **Mnt:** Engine service, Crane. 2012



## Oxelösund fiskehamn

**Coordinate:** N58 39.8 E17 06.2

**Phone:** 070 2134066

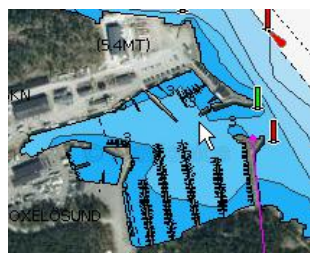
**Pierage:** 150 sek

**Guest places:** 15 **Depth:** 2,5-4,5 m.

**Services:** Water, Toilet, Shower, Sauna, Wash-house 40sek, Electricity 50sek, Septic empt., Restaurant, WiFi.

**Maintenance:** Engine service, Boatyard, Boat ramp, Crane 10t, Mast crane. 2012

**Other:** free transport to city.



## Oxelösund gasthamn

**Coordinate:** N58 39.8 E17 06.2

**Phone:** 070 8030970

**Internet:** [www.promarina.se](http://www.promarina.se)

**Guest places:** 200 **Depth:** 6 m.

**Services:** Fuel, Water, Toilet, Shower, Wash-house, Sauna, Electricity, 40sek, Chem empt., Waste disp., Shop, Restaurant.

**Maintenance:** Engine service, Boat ramp, Crane 5t, Mast crane. **Other:** free transport to city 2012

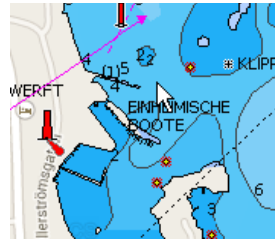


## Påskallavik

**Coordinate:** N57 09.7 E16 28.0

**Phone:** 073 3605621 **Guest places:** 20 **Depth** 5 m.

**Services:** Fuel, 200m, Water, Toilet, Shower, Wash-house, Electricity, Chem empt., Shop 200m, Restaurant. Boat ramp. 2012



## Revsudden

**Coordinate:** N56 46,5.4 E16 28.7

**Phone:** 0480 67081 **Pierage:** 100 sek

**Guest places:** 6 **Depth** 2,4 m.

**Services:** Water, Toilet, Shower, Waste disp., Electricity. Mast crane. 2012



## Sandhamn

**Coordinate:** N56 05.55 E15 51.55

**Phone** 0455 51400

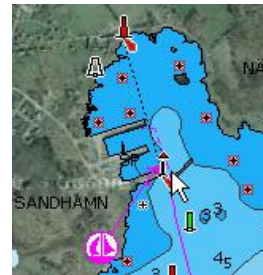
**Email:** info@sandhamnmarine.se

**Internet:** www.sandhamnmarine.se

**Pierage:** from 155 sek+45el, **Guest places:** 30

**Depth** 1,9 – 4 m.

**Services:** Water, Electricity, Shower, Toilet, WiFi, Waste disposal, Cafe. Boat ramp. 2012



## Skansholmen

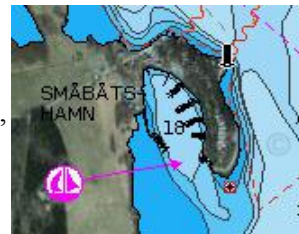
**Coordinate:** N59 02.8 E17 41.4

**Phone:** 08 551550 **Pierage:** 170 sek+50el

**Guest places:** 75 **Depth** 4 – 10 m.

**Services:** Fuel, Water, Toilet, Shower, Wash-house, Electricity, Septic&Chem empt., Waste disp., Kiosk, Restaurant.

**Maintenance:** Engine service. 2012



## Snedskär

**Coordinate:** N58 29.9 E16 56.3

**Phone:** 070 2192231

**Pierage:** 100 sek

**Depth** 2–4 m.

**Services:** Toilet, Electricity, 20sek,  
2012



## Södertälje

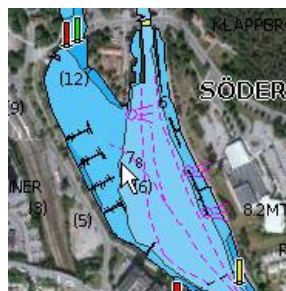
**Coordinate:** N59 11.4 E17 37.9

**Phone:** 08 55064712

**Pierage:** from 180 sek+50el

**Guest places:** 90 **Depth** 2 – 8 m.

**Services:** Fuel, Water, Toilet, Shower, Wash-house,  
Electricity, WiFi, Septic&Chem empt., Waste disp.,  
Kiosk. 2012



## Stegeborg

**Coordinate:** N58 26.4 E16 36.1

**Phone:** 0121 42002

**Email:** hamnen@stegeborg.se

**Pierage:** 200 sek incl. 30 kWh el

**Guest places:** 70 **Depth** 2,5 m.

**Services:** Fuel, Water, Toilet, Shower, WiFi,  
Electricity, Chem empt., Waste disp., Kiosk.

**Maintenance:** Boat ramp 60sek, Crane 6t, Mast  
crane. 2012



## Timmernaben

**Coordinate:** N56 58.1 E16 26.6

**Phone:** 0499 23795

**Pierage:** 100 sek

**Guest places:** 5 **Depth** 2,5 – 3 m.

**Services:** Water, Toilet+Shower, 100m, Electricity,  
Restaurant

**Maintenance:** Boat ramp 100sek. 2012



## Trösa

**Coordinate:** N58 53.3 E17 33.1

**Phone:** 070 2273631 **Pierage:** 160 sek+50el

**Guest places:** 140 **Depth** 2 m. **Services:** Fuel, Water, Toilet, Shower, Wash-house 50sek, Sauna, Electricity, Septic empt., Waste disp., Shop, Restaurant.

**Maint.:** Engine service, Boat ramp, Boatyard 2012



## Tyrislöt

**Coordinate:** N58 19.3 E16 53.9

**Phone:** 0121 520121 **Pierage:** 75 sek

**Guest places:** 16 **Depth** 3,2 m.

**Services:** Fuel, 300m, Water+ Toilet 100m, Shower, +Wash-house+Restaurant+Waste disp. +Shop+ Chem.empt. 350m, Electricity. Camping.

Boat ramp 75sek. 2012



## Valdemarsvik

**Coordinate:** N58 12.1 E16 36.5

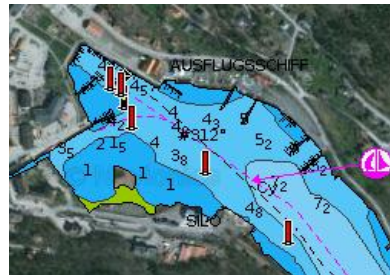
**Internet:** [www.valdemarsvik.se](http://www.valdemarsvik.se)

**Phone:** 0123 12200 **Pierage:** 100 sek

**Guest places:** 55 **Depth** 2,5 – 5 m.

**Services:** Fuel, Water+ Toilet, Shower, Wash-house, Waste disp, Shop, Septic&Chem.empt., Electricity.

Boat ramp 300m. 2012



## Västervik

### Gästhamn

**Coordinates:** N57 45.8 E16 38.8

**Phone:** 0490-369 00

**Pierage:** from 270 kr

**Services:** all included.

**Other:** Swimming pool. 2013



## Pampas Marina

**Coordinates:** N57 45.4 E16 39.0

**Phone:** +46 490 66330 No guest places.

**Services:** Cafe, Water, Electricity, Fuel, Septic empt., Kiosk, BoatShop, Toilet, Kayak hire. **Maintenance:** Boat ramp, Crane. 2013

## WSSW

**Coordinates:** N57 45.7 E16 39.2 **Pierage:** from 180 kr 2013

## Gränsö Slott

**Coordinates:** N57 45.617 E16 40.933

**Phone:** 0490-824 22 Tech Serv 0490-824 22

**Email** [info@granso.se](mailto:info@granso.se) **Internet** <http://www.granso.se/>

## Lysingsbadet

**Coordinates:** N57 44.4 E16 40.4

**Tel** 0490-25 48 50 Tech Serv 0490-25 48 50

**Email** [lysingsbadet@vastervik.se](mailto:lysingsbadet@vastervik.se)

**Internet** <http://www.lysingsbadet.se/>

Camping



## Notholmen

**Coordinates:** N57 45.8 E16 39.2

**Phone:** 0490-123 85,

Tech Serv 0490-123 85

**Email** [sekreterare@wikingarna.com](mailto:sekreterare@wikingarna.com)

**Internet** <http://www.wikingarna.com/>



## Solbergsudde

**Coordinates:** N57 43.8 E16 40.7

**Phone:** 0731-610600 Tech Serv 0731-610600

**Email** [thomas.ragnarsson@ostkraft.se](mailto:thomas.ragnarsson@ostkraft.se)

**Internet** <http://www.wss.nu/>



## Fårö, Gotland

### Bläse

**Coordinate:** N57 53,6 E18 50,3

**Phone:** 0498 224662

**Guest Place:** 10 **Depth** 2–3 m.

**Pierage:** 70 sek

**Service:** Water, Toilet, Shower, Electricity. Boat ramp.  
2012



### Botvaldevik

**Coordinate:** N57 35,1 E18 48,3

**Phone:** +46 736006307

**Guest Place:** 2 **Depth** 2,5–3 m.

**Pierage:** from 105 sek.

**Service:** Electricity, Septic empt.

**Maintenance:** Mast crane, Crane. 2012




### Bungenäs

New marina, under construction. Old limestone quarry, later military training center.

**Coordinate:** N57 49.32 E19 04.66

**Pierage:** from 150 sek

**Service:** Toilet, Shower, Electricity. 2014



### Burgsvik

**Coordinate:** N57 02,15 E18 15,55

**Phone:** 070 4601519

**Guest Place:** 15 **Depth** 1–3,6 m.

**Pierage:** 200 sek incl.el.

**Service:** Water, Toilet, Shower, Electricity,  
Septic empt. 2012





## Djupvik

**Coordinate:** N57 18,5 E18 08,9

**Phone:** 0704 752551

**Depth** 1,5 m. **Pierage:** 100 sek.

**Service:** Water, Toilet, Electricity, 50sek, Boat ramp. 2012



## Farosund, Fiskehamnen

**Coordinate:** N57 52,0 E19 03,6

**Phone:** +46 736006307

**Guest Place:** 10 **Depth** 4–5 m. *See chart below.*

**Pierage:** from 105 sek.

**Service:** Water, Toilet, Shower, Electricity, Septic empt. 2012

## Farosund, Marina

**Coordinate:** N57 52,1 E19 03,1

**Phone:** 0498 221662

**Guest Place:** 25 **Depth** 2–3 m.

**Pierage:** 200 sek incl. el.

**Service:** Fuel, Water, Toilet, Shower, Sauna, Electricity. Waste disp., Chem. empt. **Maint.:** Boat ramp, Mast crane, Crane, Boatyard, Engine service.



## Farosund, Småbåtshamnen

**Coordinate:** N57 52,0 E19 03,6

**Phone:** 070 5409227

**Guest Place:** 20 **Depth** 2 m. *See chart below.*

**Pierage:** 120 sek

**Service:** Water, Toilet, Shower, Sauna, Electricity. 2012

## Flundreviken

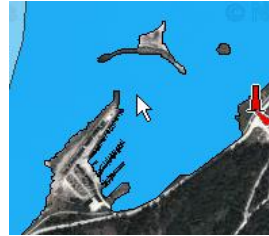
**Coordinate:** N57 40,1 E18 19,5

**Phone:** 070 5527264

**Guest Place:** 4-7 **Depth** 1,7–1,8 m.

**Pierage:** 125 sek

**Service:** Water, Toilet, Shower, Restaurant & shop  
300m. Boat ramp. 2012



## Gnisvärd

**Coordinate:** N57 30,15 E18 06,6

**Phone:** 070 4476710

**Guest Place:** 4 **Depth** 1,5 m.

**Pierage:** 85 sek

**Service:** Water, Toilet, Shower, Electricity.  
Boat ramp. 2012



## Gotska Sandon

**Coordinate:** N58 23.05 E19 10.5 (near NW shore).  
National park, open anchorage only.

## Herrvik

**Coordinate:** N57 25,3 E18 54,9

**Phone:** 46 736006307

**Guest Place:** 10 **Attachment:** buoy/berth.

**Depth** 2–4,5 m. **Pierage:** from 100 sek.

**Service:** Water, Toilet, Shower, Electricity. Waste  
disp., Septic empt., Restaurant.

**Maintenance:** Boat ramp, Boatyard, Engine service.  
2012



## Kappelshamn

**Coordinate:** N57 50,9 E18 47,3

**Phone:** 0498 227162 **Guest Place:** 10

**Depth** 2–3 m. **Pierage:** 100 sek+el.

**Service:** Water, Toilet, Shower, Electricity. Boat  
ramp. 2012



## Klintehamn

**Coordinate:** N57 23,4 E18 11,3

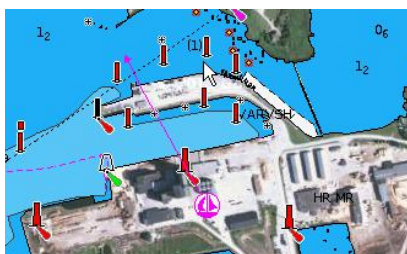
**Phone:** 0498 240946

**Guest Place:** 10 **Depth** 1,8–2,5 m.

**Pierage:** from 105 sek+el.

**Service:** Water, Toilet, Shower, Cafe,  
Electricity, Septic empt.

**Maintenance:** Boat ramp, Mast crane.  
2013



## Kyllaj

**Coordinate:** N57 45,2 E18 57,0

**Phone:** 0498 228011

**Guest Place:** 2 **Depth** 2 m.

**Pierage:** 80 sek

**Service:** Water, Toilet, Shower, Wash house,  
Electricity. Boat ramp.

2012



## Lauterhorn

**Coordinate:** N57 57.2 E19 04.9

Small but safe and pleasant fisk harbor.

**Attachment:** alongside. **Place:** 5

**Hamnkapten:** Björn Dahlström

**Phone:** 070 5386048

**Pierage:** 150 kr (120 before juni) + 30 el,

**Services:** Electricity, Shower, 10 kr, Toilet,  
Water 10kr/20l (for campers).

**Other:** Small nice library, excursion trail.

2014



## Ljugarn

**Coordinate:** N57 19,3 E18 42,5

**Phone:** 0708 431399

**Guest Place:** 30 **Depth:** 1,7 m.

**Pierage:** 110 sek.

**Service:** Water, Toilet, Shower, Electricity. Boat ramp. 2012



## Lickershamn

Fish hamn. Walking, huge rock Jungfrun.

**Coordinate:** N57 49.6 E18 30.9

**Guest Place:** 45 **Depth:** 2-3 m.

**Services:** Electricity, Toilet, Water.

2012



## Närshamn

**Coordinate:** N57 13,5 E18 40,0

**Phone:** 0498 492368

**Depth:** 3 m.

**Pierage:** 60 sek.

**Service:** Water, Toilet, Electricity. 2012



## Olofsholm

**Coordinate:** N57 41,5 E18 21,1

**Phone:** 070 8350866

**Guest Place:** 5 **Depth:** 2 – 5 m.

**Pierage:** 100 sek.

**Service:** Water, Toilet 100m, Electricity. Boat ramp. 2012



## Ronehamn

**Coordinate:** N57 10,4 E18 29,5

**Phone:** +46 736 006307

**Depth** 3 – 5 m.

**Pierage:** from 105 sek.

**Service:** Water, Toilet, Shower, Electricity, Septic empt.

**Maintenance:** Boat ramp, Mast crane. 2012



## Själösö

**Coordinate:** N57 41,5 E18 21,1

**Phone:** 070 2064440

**Internet:** visbygasthamn.se

**Guest Place:** 2 **Depth** 3 m.

**Pierage:** from 125 sek incl. el.

**Service:** Water, Toilet, Electricity. 2012



## Slite

**Coordinate:** N57 42,4 E18 48,7

**Phone:** 46 736006307

**Guest Place:** 10 **Depth** 3 m.

**Pierage:** from 105 sek

**Service:** Fuel, 200m, Water, Toilet, Wash house, Shower, Electricity, Septic empt.

**Maint.:** Boat ramp, Mast crane. 2012



## Sysne

**Coordinate:** N57 23,4 E18 52,5

**Phone:** 0498 52132

**Guest Place:** 6 **Depth** 1,5-3 m.

**Attachment:** alongside. **Pierage:** 50 sek

**Service:** Toilet. **Other:** Fish shop (also bread, ice cream), fishery museum. 2014



## Valleviken

**Coordinate:** N57 47,2 E18 57,0

**Phone:** 0708 223100


**Internet:** [www.valleviken.com](http://www.valleviken.com)

**Guest Place:** 30 **Depth** 3 m.

**Pierage:** 80 sek

**Service:** Water, Toilet, Shower, Sauna, Electricity, Restaurant. 2012

**Maintenance:** Boat ramp, Mast crane, Crane, Boatyard, Engine service. 2012



## Våndburg

Small and beautiful marina, little village.

**Coordinate:** N56 56.6 E18 18.6

**Phone:** +46 736006307

**Guest Place:** 10 **Depth** 2 – 4,5 m.

**Pierage:** from 105 sek

**Service:** Water, Toilet, Shower, Electricity, Septic emp. 2012



## Visby

**Coordinate:** N57 38,2 E19 17,0

**Phone:** 073 6006300

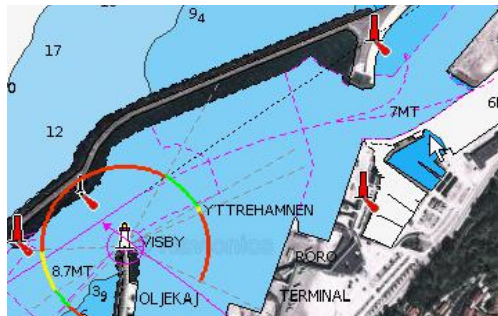
**Internet:** [visbygasthamn.se](http://visbygasthamn.se)

**Guest Place:** 150 **Depth** 3 – 6 m.

**Pierage:** from 135 sek

**Service:** Fuel, Water, Toilet, Shower, Wash house, Waste disp., Septic empt., & chem., Shop, Restaurant, all city service.

**Maintenance:** Boat ramp, Mast crane, Crane. 2012



# Öland

## Bläsinge hamn

**Coordinate:** N56 37,2 E16 42,1

Nice fisk hamn at east Oland side.

**Approach:** narrow entrance, marked near hamn only.

**Pierage:** 100 sek

**Attachment:** alongside.

**Depth** 1,4 – 1,7m.

**Service:** Water, Toilet, Septic empt.

**Other:** Camping, small museum, fish kiosk.

2013



## Borgholm

**Coordinate:** N56 52.9 E16 38.8

**Phone:** 0485 560836

**Internet:** [www.strand.borgholm.se](http://www.strand.borgholm.se)

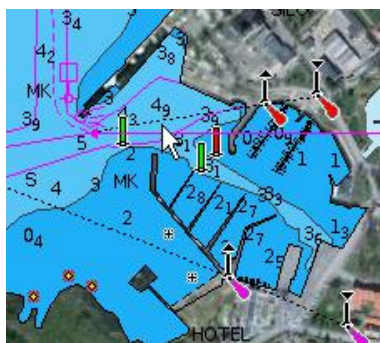
**Guest Place:** 200 **Depth** 2 – 5 m.

**Pierage:** 120-300 sek

**Service:** Fuel, Water, Sauna, Wash house, Toilet, Shower, Electricity, Waste disp., Restaurant.

**Maintenance:** Boat ramp, Engine service.

2012



## Böda

**Coordinate:** N57 14.5 E17 04.7

**Guest Place:** 30 **Depth** 2 – 3,5 m.

**Pierage:** 150 sek **Service:** Fuel, Water, Wash house, Toilet, Shower, Electricity.

**Maintenance:** Boat ramp, Engine service.

2012



## Byxelkrok

**Coordinate:** N57 19.6 E17 00.3

**Phone:** 070 5796100 **Guest Place:** 70

**Pierage:** 180+20el sek **Depth** 2 – 4 m.

**Service:** Diesel, Water, Wash house, Toilet, Shower, Electricity, Waste disp., Septic empt., WiFi 20sek, Shop 300m, Restaurant

**Maintenance:** Boat ramp, Crane.

2012



## Degerhamn

**Coordinate:** N56 21.1 E16 24.3

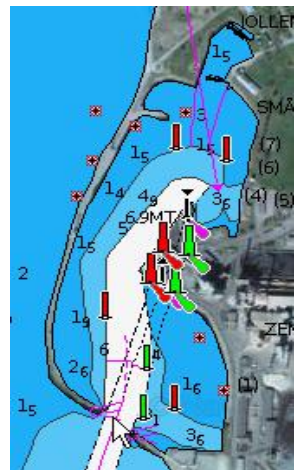
**Phone:** 070 5796100 **Guest Place:** 10

**Pierage:** 120SEK **Depth** 2,5 m.

**Service:** Water, Wash house, Toilet, Shower, Electricity, Waste disp., Septic&Chem.empt., Restaurant 100m.

**Maintenance:** Boat ramp.

2012



## Fårjestaden

**Coordinate:** N56 39.0 E16 27.6

**Phone:** 0703 920700 **Guest Place:** 30

**Pierage:** 120SEK **Depth** 2–3 m.

**Service:** Fuel, 100m, Water, Wash house, Toilet, Shower, Electricity, 30sek, Waste disp., Septic&Chem.empt., Restaurant.

**Maintenance:** Boat ramp.

2012





## Grönhögen

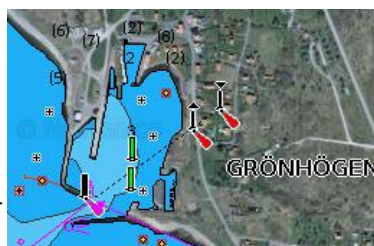
**Coordinate:** N56 15.8 E16 23.8

**Phone:** 0485 661082 **Guest Place:** 30

**Pierage:** 150SEK+30el **Depth** 3,5 m.

**Service:** Diesel, Water, Toilet, Shower, Electricity, Waste disp., Septic&Chem.empt. Shop 300m. Boat ramp.

2012



## Karehamn

**Coordinate:** N56 57.5 E16 53.4

**Phone:** 0485 73217 **Guest Place:** 20

**Pierage:** 150SEK **Depth** 3–4 m.

**Service:** Water, Toilet, Shower, Electricity, Waste disp. Kiosk.

**Maintenance:** Boat ramp.

2012



## Mörbylånga

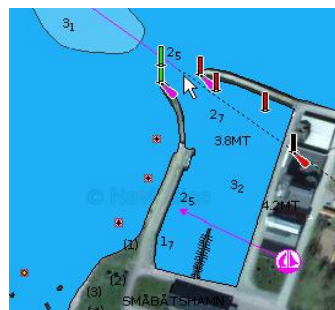
**Coordinate:** N56 31.8 E16 22.4

**Phone:** 0761 092088 **Guest Place:** 10

**Pierage:** 150SEK+30el **Depth** 2,5-3,5 m.

**Service:** Water, Toilet, Shower, Electricity, Waste disp., Septic&Chem.empt., Restaurant, Shop 400m.

**Maintenance:** Crane 2t.



## Nabbelund

**Coordinate:** N57 20.9 E17 05.5

**Phone:** 0706 958313

**Guest Place:** 20 **Depth** 2–4 m.

**Pierage:** 170sek incl.el.

**Service:** Water, Toilet, Shower

2012



## Sandvik

**Coordinate:** N57 04.25 E16 51.2

**Phone:** 070 5826037 **Guest Place:** 60

**Pierage:** 170SEK incl.el. **Depth** 2 – 4 m.

**Service:** Diesel, Bensin 200m, Water, Wash house, Toilet, Shower, Electricity, Waste disp., Septic empt., Shop&Restaurant 200m.,

**Maintenance:** Boat ramp, Engine serv. 500m  
2012



## Stora Rör

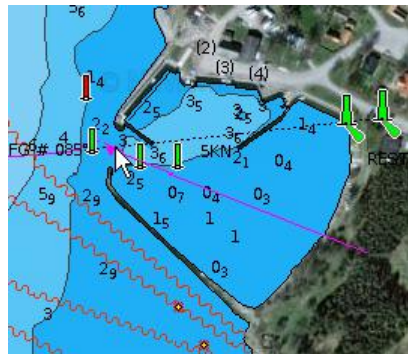
**Coordinate:** N56 45.36 E16 31.5

**Phone:** 073 8302105 **Guest Place:** 15

**Pierage:** 120SEK. **Depth** 2 – 3 m.

**Service:** Water, Toilet, Shower, Electricity, Cafe. Boat ramp.

2012



## Karlskrona – Malmo

### Abbekäs

**Coordinate:** N55 23,6 E13 36,3

**Guest Place:** 10

**Pierage:** 150-200 sek, incl. El. and Shower

**Attachment:** alongside. Depth 2,2 m.

**Service:** Fuel, Water, Toilet, Shower, Wash house, Septic empt., & chem., Restaurant.

**Maintenance:** Boat ramp, Mast crane, Engine service. 2012



### Åhus

**Coordinate:** N55 55,6 E14 18,5

**Guest Place:** 10

**Pierage:** 150-200 sek, incl. El. **Depth** 2,5 m.

**Service:** Water, Toilet, Shower, Wash house, Septic empt., & chem., Waste disp., WIFI.

**Maintenance:** Boat ramp, Boatyard, Engine service. 2012



### Böda hamn

**Coordinate:** N57 14.41 E17 04.57

Full in high season.

**Other:** camping, sandy beach.

AWB



### Edenrid

**Coordinate:** N56 03.0 E14 32.1

**Phone:** boatclub 0456 26011

**Pierage** 130 sek **Guest places:** 8 **Depth** 2,5 m

**Services:** Fuel, 300m, Electricity, Toilet, Dush, Water. Boat ramp. Restaurant 200m. 2012



## Ekenabben

**Coordinate:** N56 06.1 E15 38.2

**Harbor master:** Ivan Karlman, 070-931 58 94

**Email:** gasthanm@karlskrona.se

**Internet:** www.visitkarlskrona.se

**Pierage** from 120 sek < 12m **Depth** 2-4 m

**Services:** Electricity 45 sek, Toilet, Dush, Water, Waste disp., Boat ramp. 2012



## Falsterbokanalen

**Coordinate:** N55 24.7 E12 55.9

**Phone:** boatclub 040 453492,

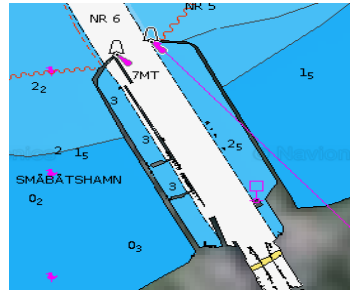
bridge operator 010 4785660, VHF 11, 73

Bridge open hourly 6-22h 0min (8, 17h - don't)

**Pierage** 150-470 sek. **Depth** 2-4 m

**Services:** Electricity, Restaurant, Internet, Fuel, Toilet, Dush, Water, Waste disp., Septic empt.

**Maintenance:** Boat ramp, Crane, Motor service, Mast crane. 2012



## Gislövsläge

**Coordinates:** 55°21,2' 13°13,7'

**Phone:** 0410 734186

**Depth** 1,5 – 2 m **Pierage:** 165 sek

**Services:** Fuel, Water, Electricity, Shower, Toilet, Wash house. **Maintenance:** Ramp, Crane 5t, Mast crane, Motorservice. 2012



## Garpahamnen

**Coordinate:** N56 06.1 E15 28.6

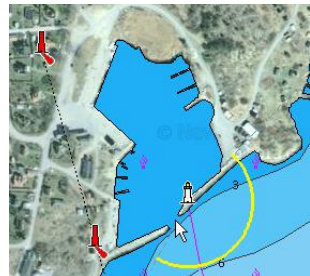
**Phone:** 076 8777770 Fisk hamn.

**Email:** gasthanm@karlskrona.se

**Pierage:** from 115SEK **Depth** 1-3,3 m

**Services:** Electricity, Toilet, Dush, Water, Waste disp., Chem.emptying.

**Maintenance:** Boatyard, Engine service. 2012



## Gunnön

**Coordinate:** N56 09.3 E14 46.6

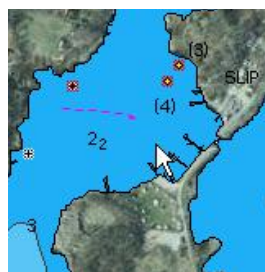
**Phone:** 0454 59534 **Guest place:** 6

**Pierage:** free **Depth** 6 m

**Services:** Electricity, Toilet, Dush, Water.

**Maintenance:** Boat ramp, Mast crane.

2012



## Hanö

**Coordinate:** N56 00.6 E14 50.1

**Phone:** 0456 53008 **Guest place:** 75

**Pierage:** 160-300SEK **Depth** 2-4 m

**Services:** Diesel, Electricity, Toilet, Dush, Water, Wash house, Restaurant, Septic & chem. emptying. 2012



## Hörvik

**Coordinate:** N56 02.6 E14 46.1

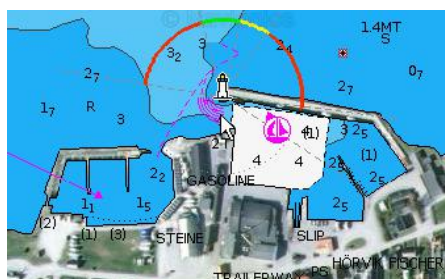
**Phone:** 0456 51334

**Pierage:** 100 sek **Depth** 2,5 m

**Services:** Diesel, Electricity, Toilet, Dush, Water, Restaurant.

**Maintenance:** Boat ramp, Mast crane.

2012



## Hallarna

**Coordinate:** N56 07.06 E15 27.0

**Phone:** 0709 695627

**Pierage:** from 115 sek. **Depth** 1,2-3,3 m

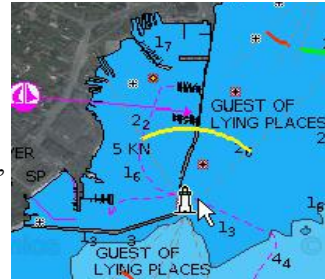
**Services:** Fuel, Electricity, (45 sek), Toilet, Dush, Water, Wash house, Chem. emptying, Waste disp., Boat ramp.

2012



## Hällevik

**Coordinate:** N56 00.5 E14 42.0  
**Phone:** 070 5891217 **Guest place:** 60  
**Pierage:** 170 sek incl. el. **Depth** 2-3 m  
**Services:** Diesel, Electricity, Toilet, Dush, Water, Wash house, Septic emptying. Mast crane, Boat ramp.  
 2012



## Karlshamn

### Centralhamn

**Coordinate:** N56 10.0 E14 51.8  
**Pierage:** 170-225 sek **Depth** 1,5-6 m  
**Services:** Electricity, Toilet, Dush, Water, Restaurant. 2012



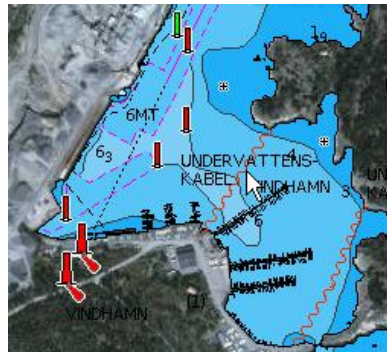
### Svanevik

**Coordinate:** N56 09.3 E14 53.6  
**Phone:** 0454 10354  
**Pierage:** 140-220 sek **Depth** 1,5 - 5 m  
**Services:** Electricity, Toilet, Dush, Water, Septic emptying, Waste disp.  
**Maintenance:** Boat ramp, Crane, Mast crane, Engine service.  
 2012



## Stärnö Vindhamn

**Coordinate:** N56 08.8 E14 51.4  
**Phone:** 073 6936805 **Guest place:** 20  
**Pierage:** 130 sek **Depth** 2,5 m  
**Services:** Diesel, Electricity, Toilet, Dush, Water, Septic emptying.  
**Maintenance:** Boat ramp, Mast crane.  
 2012



## Vägga Fiskhamn

**Coordinate:** N56 08.8 E14 51.4

**Phone:** 073 6936805 **Guest place:** 20

**Pierage:** 130 sek **Depth** 2,5 m

**Services:** Diesel, Electricity, Toilet, Dush, Water, Septic emptying.

**Maintenance:** Boat ramp, Crane, Mast crane, Engine service, Boatyard. 2012



## Karlskrona

### Dragsö utkik

**Coordinate:** N56 10.0 E15 34.1

**Phone:** 073 4247449 **Guest place:** 7

**Pierage:** 180 sek, -16h 100SEK **Depth** 2 m

**Services:** Electricity, Toilet, Dush, Water, Sauna, Wash house, WIFI, Septic empt., Waste disp.

Boat ramp. 2012



### Saltö Fiskhamn

**Coordinate:** N56 10.0 E15 34.1

**Phone:** 0455 17480 **Guest place:** 20

**Email:** gasthamn@karlskrona.se

**Internet:** www.karlskrona.se

**Pierage:** from 115 sek, **Depth** 4 m

**Services:** Electricity, 45 sek, Toilet, Dush, Water, Sauna. 2012



### Tallebryggan

**Coordinate:** N56 10.1 E15 35.4

**Phone:** 0708 184309 **Guest place:** 70

**Email:** info@karlskronagasthamn.se

**Internet:** www.karlskronagasthamn.se

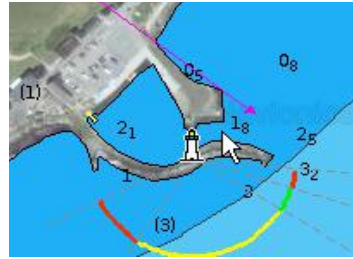
**Pierage:** from 170 sek+45el., **Depth** 3-7 m

**Services:** Electricity, Toilet, Dush 5 sek/3 min, Water, Waste disp., Septic&chem. empt., Restaurant, City services. 2012



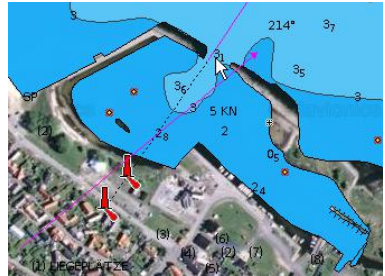
## Käseberga

**Coordinate:** N55 23.0 E14 03.9  
**Phone:** 070 2552932, Magnus  
**Pierage:** 160 sek **Depth** 6 m  
**Services:** Diesel, Electricity, Toilet, Dush, Water, Kiosks, Restaurant, WiFi (Ystad Guest). Natur trail to Ale Stones.  
 2014



## Kivik

**Coordinate:** N55 41.3 E14 13.7  
**Phone:** 073 4247449 **Guest place:** 10  
**Pierage:** 130 sek **Depth** 2 – 3 m  
**Services:** Fuel, 300m, Electricity, Toilet, Dush, Water, Restaurant.  
**Maintenance:** Boat ramp, Motor service, Boatyard. 2012



## Klagshamn

**Coordinate:** N55 31.3 E14 50.1  
**Phone:** 040 468284  
**Pierage:** 150-170 sek **Depth** 1,5 – 3 m  
**Services:** Electricity, Internet, Diesel, Toilet, Dush, Water, Waste disp., Septic emptying.  
**Maintenance:** Boat ramp, Motor service, Mast crane. 2013





## Kungsbacka, Svinholmen

**Coordinate:** N57 27.8 E12 04.2

**Guest place:** 4 **Depth:** 1,8 m

**Phone:** 073-9702195 **Pierage:** 60 sek.

**Services:** Water, Toilet, Electricity, Waste disp.  
2012



## Lökanabben

**Coordinate:** N56 06.8 E15 33.8

**Guest place:** 5 **Depth:** 2 – 2,8 m

**Phone:** 072-1601911 **Pierage:** from 155 sek.

**Services:** Electricity, 45 sek, Restaurant, Toilet, Dush,  
Sauna, Water, Waste disp., WiFi

**Maintenance:** Boat ramp, Mast crane. 2012



## Nogersund

**Coordinate:** N56 00.1 E14 44.1

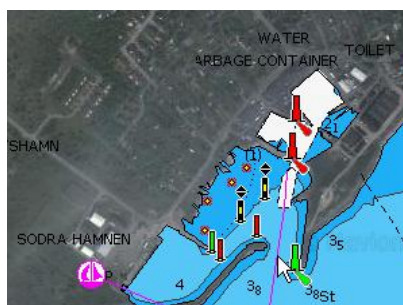
**Guest place:** 5 **Depth:** 2 - 5 m

**Phone:** 070-72728602

**Pierage:** 125 sek incl. el.

**Services:** Fuel, Electricity, Restaurant,  
Toilet, Dush, Water, Waste disp.,

**Maintenance:** Boat ramp, Crane, Mast  
crane, Engine service, Boatyard. 2012



## Pukavik

**Coordinate:** N56 09.8 E14 41.2

**Guest place:** 2 **Depth:** 2,2 m

**Phone:** 0454-52007

**Pierage:** 100 sek incl. el.

**Services:** Electricity, Restaurant, Toilet,  
Dush, Water.

**Maintenance:** Boat ramp, Mast crane. 2012



## Ronneby, Ekenäs

**Coordinate:** N56 10.07 E15 17.0

**Guest place:** 20 **Depth:** 2,5 m **Phone:** 0457-70484

**Pierage:** 100 sek

**Services:** Fuel, Electricity, Restaurant, Toilet, Dush, Water, septic & chem. emptying, Waste disp., Shop.

**Maintenance:** Boat ramp, Mast crane. 2012



## Ronneby, Karön

**Coordinate:** N56 10.0 E15 17.2

**Guest place:** 20 **Depth:** 2,5 m **Phone:** 0457-70484

**Pierage:** 100 sek **Services:** Electricity, Restaurant, Toilet, Dush, Water. 2012

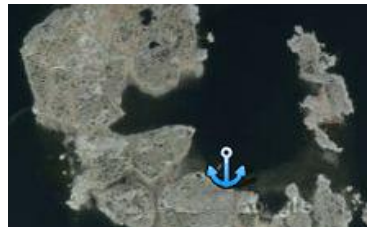


## S. Bollö

Former military restricted area.

**Coordinate:** N56 06.2 E15 29.9

**Warning:** old piers are not in good condition.



## Sanda

**Coordinate:** N56 07.2 E15 39.0

**Guest place:** 60 **Depth:** 2 - 3,5 m

**Phone:** 0709-315894 **Pierage:** from 115 sek

**Services:** Fuel, Electricity, 45sek, Toilet, Water, Waste disp. Boat ramp. 2012



## Simrishamn

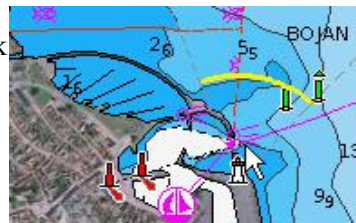
**Coordinate:** N55 33.5 E14 21.5

**Guest place:** 60 **Depth:** 1,6 - 2,5 m

**Phone:** 0046-727288553 **Pierage:** 150-200 sek

**Services:** Fuel, Electricity, Restaurant, Toilet, Dush, Water, Waste disp., Septic & chem.emptying, Internet.

**Maint.:** Boat ramp, Crane, Mast crane, Engine service, Boatyard. 2012



## Skanör

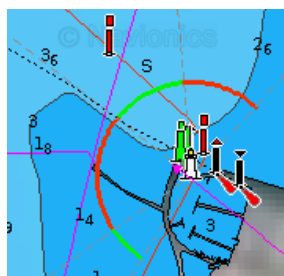
**Coordinate:** N55 25.0 E12 49.7

**Guest place:** 10 **Depth:** 4 m

**Internet:** [www.skanor-falsterbo.com](http://www.skanor-falsterbo.com)

**Phone:** 040-471188 **Pierage:** from 140 sek

**Services:** Electricity, Internet, Diesel, Restaurant, Beach, Toilet, Dush, Water, Waste disp., Septic emptying. **Maint/:** Boat ramp, Crane, Mast crane. 2012



## Skillinge

**Coordinate:** N55 28.4 E14 17.1

**Guest place:** 10 **Depth:** 2 – 4 m

**Phone:** 0414-819202

**Pierage:** from 130 sek

**Services:** Electricity, Restaurant, Beach, Dush, Toilet, Water, Waste disp., Wash house.

**Maintenance services:** Boat ramp, Boatyard, Mast crane, Engine service. 2012



## Skäre

**Coordinate:** N55 23.5 E13 03.3

**Guest place:** 10 **Depth:** 4 m

**Internet:** [www.skanor-falsterbo.com](http://www.skanor-falsterbo.com)

**Phone:** 040-471188 **Pierage:** 165 sek

**Services:** Electricity, Beach, Toilet, Dush, Water, Waste disp., Septic emptying.

**Maintenance services:** Boat ramp, Mast crane. 2012



## Smygehamn

**Coordinate:** N55 20.2 E13 21.5

**Guest place:** 10 **Phone:** 0410-734186

**Depth:** 1,5 – 2 m **Pierage:** 165 sek

**Services:** Electricity, Toilet, Dush, Water.

**Maint.:** Boat ramp, Mast crane, Engine service. 2012



## Sölvesborg

**Coordinate:** N56 03.0 E14 35.4

**Guest place:** 8 **Depth:** 2,5 m

**Phone:** 010-4674136 **Pierage:** 130 sek

**Services:** Electricity, Toilet, Dush, Water.

Boat ramp. 2012



## Stenshamn

**Coordinate:** N56 01.9 E15 46.7

**Guest place:** 50 **Depth:** 1,8 - 2,2 m

**Phone:** 0455 54006 **Pierage:** from 115 sek

**Services:** Electricity, 45sek, Toilet, Sauna, Water, Waste disp. Boat ramp.

2013



## Tjärö

**Coordinate:** N56 10.2 E15 03.0

**Guest place:** 72 **Depth:** 1-5 m

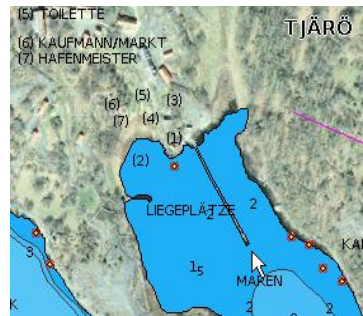
**Owner:** Tjärö Restaurant & Marina

**Phone:** Pehr Andersson, 0454-60063

**Pierage:** 180 sek

**Services:** Electricity, Toilet, Dush, Water, Sauna, Wash house, Restaurant.

2012



## Torhamn

**Coordinate:** N56 05.6 E15 49.4

**Guest place:** 25 **Depth:** 2-3,5 m

**Phone:** 0708-6962494

**Pierage:** from 115 sek

**Services:** Electricity, 45sek, Toilet, Dush, Water, WiFi, Restaurant, Septic empt., Waste disp.

**Maintenance:** Boat ramp, Mast crane. 2012



## Torsö

**Coordinate:** N55 59.9 E14 39.0

**Guest place:** 4 **Depth:** 1,8 m

**Phone:** 0708-625394

**Pierage:** 100 sek

**Services:** Electricity, Toilet, Dush, Water.

**Maintenance:** Boat ramp. 2012



## Tosteberga

**Coordinate:** N55 59.8 E14 26.8


**Guest place:** 28 **Depth:** 2 m

**Phone:** 044-55050

**Pierage:** 50 sek

**Services:** Electricity, Toilet, Dush, Water.

**Maintenance:** Boat ramp. 2012



## Trömto Nabb

**Coordinate:** N56 09.1 E15 28.9

**Guest place:** 40 **Depth:** 1-2,2 m

**Pierage:** 100 sek

**Services:** Toilet.

**Maintenance:** 2012



## Ungskar

**Coordinate:** N56 02.5 E15 48.1

**Phone:** 070-9304805 **Pierage:** from 115 sek

**Depth:** 1,8 – 2 m

**Services:** Electricity, 45sek, Toilet, Water, Waste disp. Boat ramp. 2012



## Utklippan

**Coordinate:** N55 57.3 E15 42.2

**Approach:** entrances between the rocks, from W and E, then second gates to main harbor. Warning: waters further in are rocky and shallow! AWB



## Ystad

**Coordinates:** N55 25.5 E13 48.9

**Phone:** 040 152024

**Pierage:** 200 sek + service.

**Services:** Fuel, Water, Electricity, Shower, Sauna, Toilet, Emptying of septic and chem.toilet, Waste disp., Restaurant. All city services. Marine shop.

**Maintenance:** Boat ramp, Crane, Mast crane, Motorservice. 2014



## West Coast

### Malmö – Särö

#### Ålabodarna

**Coordinates:** 55°56,3' 12°46,6'

**Phone:** 070 6270102

**Pierage:** 150 sek incl.el

**Guest place:** 9 **Depth:** 1,5 – 3 m

**Services:** Water, Toilet, Shower, Sauna, Electricity, Restaurant, Boat ramp. 2012



#### Angelholm

**Coordinates:** 56°16,3' 12°49,9'

**Phone:** 0431 21325

**Pierage:** 130-150 sek

**Depth:** 2 m **Services:** Fuel, Water, Toilet, Shower, Wash house, WiFi, Electricity, 6A, Waste disp, Restaurant.

**Maibntenance:** Boat ramp, Crane 15t, Mast crane, Engine service. 2012



#### Arlid

**Coordinates:** 56°16,5' 12°34,5'

**Phone:** 0703 855655

**Pierage:** 150 sek incl.el

**Guest place:** 4 **Depth:** 2 – 2,2 m

**Services:** Water, Toilet, Shower, Electricity, Restaurant, Boat ramp.

2012



#### Blomstermåla Särö

**Coordinate:** N57 30,6 E11 55,7

**Guest Place:** 10 **Depth:** 2-3 m.

**Service:** Water, Toilet, Electricity, Restaurant, WIFI.



## Barsebäckhamn

**Coordinates:** 55°45,4' 12°54,1'

**Phone:** 046 775955 **Pierage:** from 125 sek+el

**Guest place:** 9 **Depth:** 1,5 – 3 m

**Services:** Water, Toilet, Shower, Electricity, Restaurant, Waste disp., Shop.

**Maintenance:** Mast crane.

2012



## Båstad

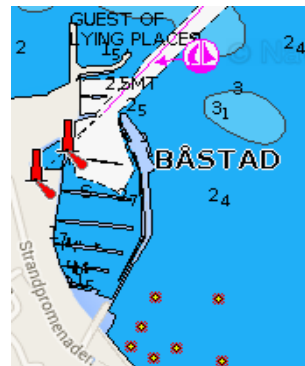
**Coordinates:** 56°26,2' 12°50,6'

**Phone:** 0431 70031

**Pierage:** from 120 sek **Depth:** 3,5 m

**Services:** Fuel, Water, Toilet, Shower, Sauna 500m, Wash House, Electricity, 40kr, WiFi, Restaurant, Waste disp., Septic&chem.empt, City services. **Maintenance:** Boat ramp, Mast crane.

2012



## Bua, Båtfjorden

**Coordinates:** 57°14,5' 12°06,7'

**Phone:** 0340 661602

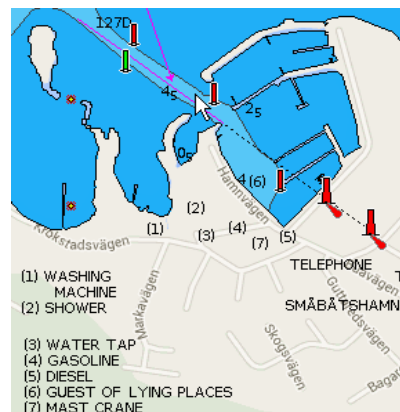
Internert: [www,batfjordenshamn.se](http://www,batfjordenshamn.se)

**Pierage:** 170 sek **Depth:** 2,5 m

**Services:** Fuel, Water, Toilet, Shower, Sauna, Wash House, Electricity, Restaurant, Waste disp. 300m, Septic&chem.empt, City services.

**Maintenance:** Boat ramp, Mast crane, Crane 6t, Engine service, Boatyard.

2012





## Domsten

**Coordinates:** 56°07,0' 12°36,2'

**Phone:** 042 92207 **Pierage:** 160 sek incl.el

**Guest place:** 6 **Depth:** 2 m

**Services:** Water, Toilet, Shower, Electricity, Sauna, Kiosk. Boat ramp.

2012



## Gottskar, Tjolöholm

**Coordinates:** 57°23,2' 12°01,2'

**Phone:** 0300 60534

**Pierage:** from 150 sek incl.el. **Depth:** 3-3,5 m

**Services:** Water, Toilet, Shower, Wash House, Electricity, Waste disp., Restaurant.

**Maintenance:** Boat ramp, Crane 7t, Mast crane. 2012



## Grötvik

**Coordinates:** 56°38,4' 12°46,9'

**Phone:** 073 0491282

**Pierage:** from 140 sek **Depth:** 2 m

**Services:** Water, Toilet, Shower, Wash House, Electricity, WiFi, Waste disp.

**Maintenance:** Boat ramp 100sek, Crane, Mast crane. 2012



## Falkenberg

**Coordinates:** 56°02,9' 12°41,0'

**Internet:** <http://www.falkenbergs-batsallskap.se/>

**Phone:** 0346-84124 **Guest place:** 30

**Pierage:** 150-200sek **Depth:** 2,5 m

**Services:** Diesel, Bensin 200m, Water, Toilet, Shower, Electricity, Restaurant+Sauna 300m, Waste disp. Shop 400m, City services 1,5 km.

**Maint/:** Mast crane, Boat ramp, Boatyard 200m.



## Glommen

**Coordinates:** 56°55,75' 12°20,9'

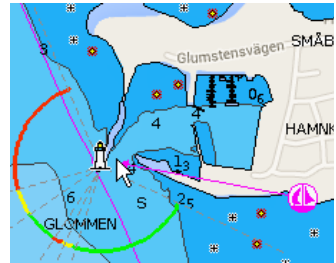
**Internet:** <http://www.glommensbatklubb.se/>

**Phone:** 0760-597876

**Pierage:** 150sek incl.el. **Depth:** 2-4 m

**Services:** Water, Toilet, Shower, Electricity, Restaurant 200m, WiFi, Shop 500m.

**Maintenance:** Crane, Boat ramp. 2012



## Helsingborg Norra Hamnen

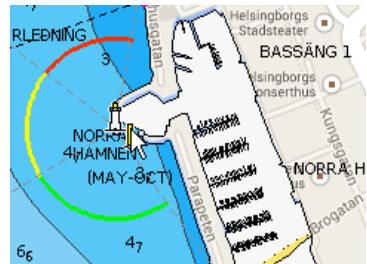
**Coordinates:** 56°02,9' 12°41,0'

**Phone:** 070 8184893 **Guest place:** 70

**Pierage:** from 150sek **Depth:** 3,5 m

**Services:** Fuel, Water, Toilet, Shower, Electricity, Restaurant, Sauna, Wash house, Waste disp., WiFi, Septic&Chem. empt. Shop 300m, City services 1 km.

**Maintenance:** Mast crane, Engine service, Boat ramp. 2012



## Högånas

**Coordinates:** 56°11,9' 12°32,7'

**Phone:** 070 6694187

**Pierage:** 140-160 sek **Depth:** 2,5 m

**Services:** All marina services, City serv. 1 km.

**Maintenance:** Boat ramp, Mast crane, Crane 9,5t, Boatyard, Engine service. 2012



## Holmstad

**Coordinates:** 56°39,5' 12°51,0'

**Phone:** 070 2057127 **Guest place:** 25

**Pierage:** from 200 sek **Depth:** 2,5 m

**Services:** Fuel, Water, Toilet, Shower, Wash house, Electricity, Restaurant, Waste disp., Septic.empt., WiFi, City services.

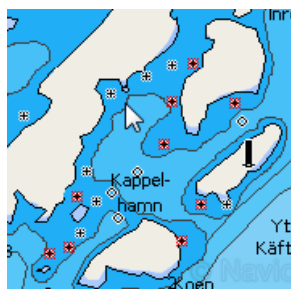
**Maintenance:** Boat ramp, Mast crane +Boatyard 1km, Engine service 200m. 2012



## Kappelhamn

**Coordinates:** 56°25,8' 12°34,15'

**Attachment:** ankor/rocks. Depth 1,3-2 m. Entrance is very narrow, stones. No services.



## Landskrona, Lustbåthamnen

**Coordinates:** 55°52,06' 12°49,17'

**Phone:** 070 6694187 **Pierage:** 150 sek

**Guest place:** 10 **Depth:** 2 – 3 m

**Services:** Water, Toilet, Shower, Electricity, Restaurant, Waste disp., Chem.empt., WiFi, City services 1 km. **Maintenance:** Mast crane. 2012



## Landskrona, Lunddåkrahamnen

**Coordinates:** 55°51,5' 12°50,9'

**Phone:** 070 6694187 **Pierage:** 120 sek incl.el

**Depth:** 2,5-5 m **Services:** Fuel, Water, Toilet, Shower, Electricity, Cafe, Waste disp., Chem.empt.

**Maintenance:** Boat ramp, Mast crane, Boatyard + Crane 500m, Engine service. 2012



## Lerkil

**Coordinates:** 57°27,3' 11°54,8'

**Phone:** 0300 27064 (Boatyard)

**Pierage:** from 100 sek **Depth:** 2,5-3 m

**Services:** Water, Toilet, Electricity, Restaurant, Waste disp. **Maint.:** Boat ramp, Crane 3t, Mast crane, Engine service, Boatyard. 2012

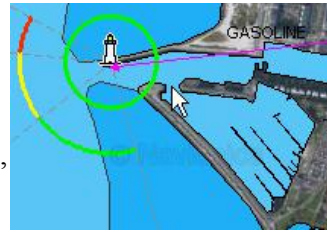


## Lomma

**Coordinates:** 55°40,5' 13°03,4'

**Phone:** 040 413016 **Pierage:** 130 sek

**Depth:** 2,2 m **Services:** Water, Toilet, Shower, Wash House, Electricity, Restaurant, Waste disp., Septic&chem.empt. **Maintenance:** Boat ramp, Crane, Mast crane, Engine serv., Boatyard. 2012




## Malmö, Limhamn

**Coordinates:** 55°35,0' 12°54,6'

**Phone:** 040 152024 **Pierage:** 130 – 180 sek

**Services:** Diesel, Benzin 500m, Water, Electricity, Shower, Toilet, Emptying septic&chem., Restaurant.

**Maintenance:** Boat ramp, Crane, Mast crane, Motorservice, Boatyard. 2012



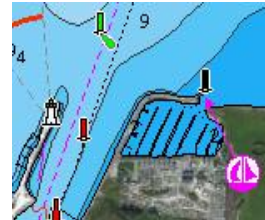
## Malmö, Lagunen

**Coordinates:** 55°35,9' 12°56,25'

**Phone:** 040 160430 **Pierage:** 150 sek

**Services:** Diesel, Water, Electricity, Shower, Toilet, WIFI, Septic&chem. empt.

**Maintenance:** Boat ramp, Crane, Mast crane 2012




## Malmö, Dockan Marina

**Coordinates:** 55°37,1' 12°59,23'

**Phone:** 0703 401918 **Email:** marinan@dockan.se

**Pierage:** from 125 sek **Services:** Water, Toilet, Shower, Wash House, Electricity, Restaurant. 2012

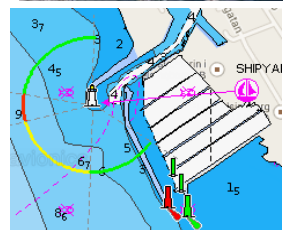


## Råå

**Coordinates:** 55°59,5' 12°44,5'

**Phone:** 042 261335 (9-13) **Pierage:** 120 sek.

**Depth:** 2,5–4,5 m **Services:** Fuel, Water, Shower, Toilet, Wash house, Waste disp. Electricity, Restaurant. **Maint:** Boat ramp, Boatyard, Crane, Mast crane. 2012



## Mölle

**Coordinates:** 56°17,0' 12°29,5'

**Phone:** 0706 962007 **Email:**

marinan@dockan.se

**Pierage:** from 150 sek

**Services:** Diesel, Water, Toilet, Shower, Wash House, Electricity, WiFi, Restaurant, waste disp. Boat ramp 100sek.

2012



## Ramsjöstrand

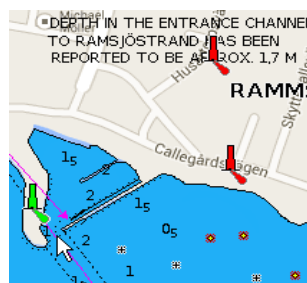
**Coordinates:** 56°23,05' 12°39,7'

**Phone:** 0431 85219 **Guest place:** 4

**Pierage:** 100 sek **Depth:** 1-2 m

**Services:** Water, Toilet, Shower, Electricity, 25sek, Boat ramp.

2012



## Skallkroken

**Coordinates:** 56°43,7' 12°38,5'

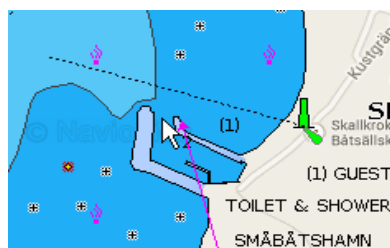
**Phone:** 035 51088

**Pierage:** 150 sek **Depth:** 2m

**Services:** Water, Toilet, Electricity, Shower, Chem.empt.

**Maintenance:** Boat ramp, Mast crane.

2013



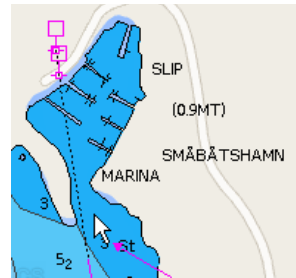
## Stensjöhamn

**Coordinates:** 56°47,6' 12°36,7'

**Phone:** 0346 40535

**Pierage:** 50 sek **Depth:** 2m

**Services:** Water+Toilet 600m. Boat ramp.  
2012



## Svanshall

**Coordinates:** 56°15,15' 12°39,75'

**Phone:** 0730 425268 **Guest place:** 4

**Pierage:** 80 sek+30el **Depth:** 1,5-2,5m

**Services:** Water, Toilet, Electricity, Restaurant.

**Maintenance:** Boat ramp, Mast crane.  
2012



## Torekov

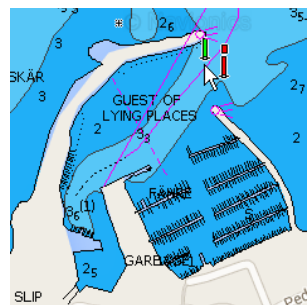
**Coordinates:** 56°25,7' 12°37,6'

**Phone:** 0431 363534 **Internet:** [www.tbss.se](http://www.tbss.se)

**Pierage:** 200-400 sek **Depth:** 2-3,5 m

**Services:** Diesel, Water, Toilet, Shower, Sauna, Wash House, Electricity, WiFi, Restaurant, Waste disp., Septic&chem.empt, City services.

**Maintenance:** Boat ramp, Crane, Mast crane, Engine service, Boatyard. 2012



## Träslövsläge

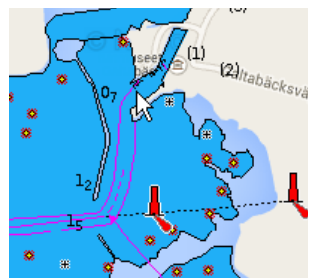
**Coordinates:** 57°01,6' 12°37,6'

**Phone:** 0340 670707 **Internet:** [www.tbs-tbk.se](http://www.tbs-tbk.se)

**Pierage:** 180-250 sek **Depth:** 2,5 m

**Services:** Fuel, Water, Toilet, Shower, Sauna, Wash House, Electricity, WiFi, Cafe, Waste disp.

**Maintenance:** Boat ramp, Crane, Mast crane, Engine service, Boatyard. 2012



## Valda Sandö

**Coordinates:** 57°29,5' 11°55,8'

**Phone:** 0300 25656 **Internet:** [www.tbs-tbk.se](http://www.tbs-tbk.se)

**Pierage:** 150 sek incl.el. **Depth:** 2-4 m

**Services:** Water, Toilet, Shower, Electricity, WiFi, Waste disp.

**Maintenance:** Boat ramp, Crane 15t, Mast crane. 2012



## Varberg, Getteron

**Coordinates:** 57°06,7' 12°13,9'

**Phone:** 0340 88528

**Pierage:** from 180 sek incl.el. **Depth:** 2,5 m

**Services:** Fuel, Water, Toilet, Shower, Sauna, Wash House, Electricity, Internet, Restaurant, Waste disp, Varberg city service 5 km

**Maintenance:** Boat ramp, Crane 10t, Mast crane, Engine service, Boatyard&shop. 2014

## Varberg, Innerhamnen

**Coordinates:** 57°06,7' 12°14,5'

**Phone:** 0709 965770


**Pierage:** from 225 sek. **Depth:** 3,5–5,5 m

**Services:** Fuel, 500m, Water, Toilet, Shower, Sauna, Wash House, Electricity, Restaurant, Waste disp. Shop 1 km. City services.

**Maintenance:** All 500m. 2012

Left: Getterön,

Right: Varberg Innerhamnen



## Vejbystrand

**Coordinates:** 56°18,9' 12°45,7'

**Phone:** 0431 82564 **Pierage:** 100 sek.

**Guest place:** 6 **Depth** 2,4 m

**Services:** Water, Toilet, Shower+Sauna 400m,  
Electricity, Septic empt., Restaurant.

**Maintenance:** Boat ramp, Mast crane.

2012



## Ven, Bäckviken

**Coordinates:** 55°54,2' 12°43,4'

**Phone:** 0418 72112

**Pierage:** 100 sek, el.incl.

**Guest place:** 25 **Depth** 2-5 m

**Services:** Water, Shower, Toilet, Electricity.

2012



## Ven, Kyrkbacken

**Coordinates:** 55°54,6' 12°40,3'

**Pierage:** from 85 sek

**Guest place:** 30 **Depth** 2 m

**Services:** Water, Shower, Toilet, Electricity,  
Waste disp.

2012



## Ven, Norrebrog

**Coordinates:** 55°55,2' 12°41,9'

**Phone:** 0418 72400 **Pierage:** from 150 sek

**Guest place:** 100 **Depth** 2,7 m

**Services:** Diesel, Water, Shower, Toilet, Wash  
house, Electricity, 30sek, Waste disp.,  
Restaurant.

2012





## Videberg

**Coordinates:** 57°15,0' 12°06,7'

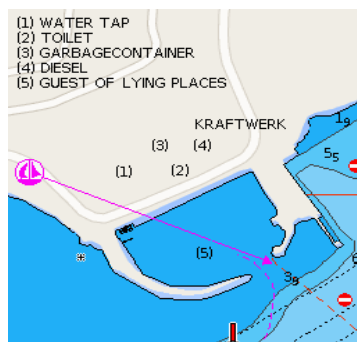
**Phone:** 0340 660706

**Depth:** 1,5-3,5 m

**Pierage:** 100 sek incl.el.

**Services:** Water, Electricity, Toilet.

2012



## Viken

**Coordinates:** 56°08,5' 12°34,7'

**Phone:** 0418 72112 **Pierage:** 150 sek.

**Depth:** 2-2,5 m

**Services:** Fuel, 500m, Water, Shower, Toilet, Wash house, Waste disp., Electricity, Septic&Chem. empt., Restaurant, Shopm and city services 400m-1km.

2012



## Vikhög

**Coordinates:** 55°43,6' 12°57,5'

**Phone:** 046 709637 **Pierage:** from 120sek incl.el.

**Depth:** 2-2,5 m

**Services:** Water, Toilet, Shower, Electricity,

**Maintenance:** Boat ramp, mast crane. 2012



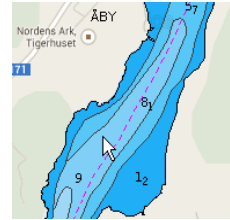
## Kullavik – Norway

### Åby

Natural harbour. Zoo.

**Coordinates:** N58° 26.20 E11° 26.14

No overnight.



### Almönsund Marina

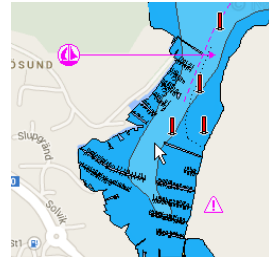
**Coordinates:** 58°3.9 11°45.32

**Phone:** 0304-66 13 94 **Guest place:** 10

**Pierage:** 120 sek+30el, **Depth** 3-5 m

**Services:** Water, Shower, Toilet, Waste disp., Electricity, Wash house, Shop, Cafe.

**Maintenance:** Boatyard, Crane, Mast crane.



### Ängeviken

**Coordinates:** 58°02.1 11°30.35

**Phone:** 0304-66 32 50 **E-mail:** ebf@telia.com

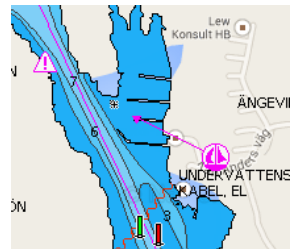
**Internet:** <http://www.engewiken.nu>

**Guest place:** 25 **Depth** 2,2 m

**Pierage:** from 140 sek.

**Services:** Water, Shower, Toilet, Electricity, Wash house, Kiosk, Playground.

**Maintenance:** Boatramp, Crane, Mast crane.



### Åstol

**Coordinates:** 57°55.432 11°35.182

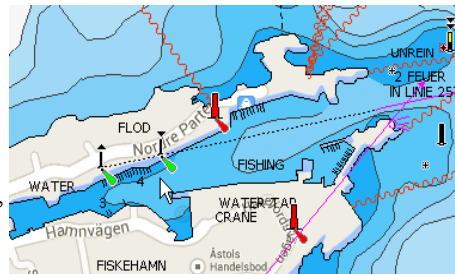
**Phone:** 0768-185594

**Internet:** <http://www.tjorn.se>

**Guest place:** 50 **Depth** 4,5 m

**Pierage:** from 140 sek.

**Services:** Fuel, Water, Shower, Toilet, Electricity, Wash house, Shop, Playground, Restaurant, Cafe, Waste disp. **Maintenance:** Boatramp, Crane.



## Bassholmen

**Coordinates:** 58°14.5 11°30.4

**Phone:** 0522-69 84

**E-mail:** info@onbassholmen.com


**Internet:** www.onbassholmen.com

**Guest place:** 40

**Pierage:** 120 sek, **Depth** 3 m

**Services:** Water, Toilet, Sauna, Waste disp., Electricity, Kiosk, Cafe.

Museum with working boats from the coast.



## Bohus-Koivisto Fiskehamnen

**Coordinates:** 57°44.0 11° 40.15

**Phone:** 0768-653857

**E-mail:** per-ake@bjorkohamn.se


**Internet:** www.bjorkohamn.se

**Guest place:** 40 **Depth** 2-6 m

**Pierage:** from 160SEK

**Services:** Fuel, Water, Toilet, Wash house, Waste disp., Electricity, Kiosk, Cafe, Restaurant, Playground.

**Maintenance:** Boat ramp, Crane, Mast crane, Engine service.



## Björholmens marina

**Coordinates:** 58°03.2 11° 31.5

**Phone:** 0705-272370

**E-mail:** mail@bjorholmensmarina.se

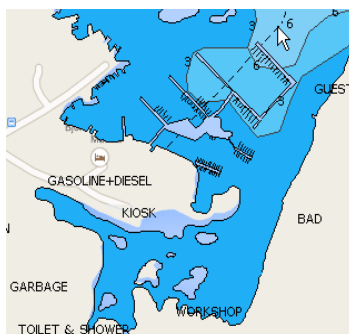
**Internet:** www.bjorholmensmarina.se

**Guest place:** 40 **Depth** 3 m

**Pierage:** from 180SEK+50el

**Services:** Fuel, Water, Toilet, Sauna, Wash house, Shower, Waste disp., Electricity, WiFi, Kiosk, Cafe, Restaurant, Playground.

**Maintenance:** Boat ramp, Crane, Mast crane.



## Bovallstrand

**Coordinates:** 58°28.86 11°19.93

**Phone:** 0523-51347

**Guest place:** 125 **Depth** 2,5-6 m

**Pierage:** from 60 sek + 20 El.

**Services:** Water, Toilet, Shower, Electricity, WiFi, Restaurant 500m

**Maintenance:** Boatyard, Crane, Mastcrane.



## Bovallstrand marina

**Coordinates:** 58°28.6 11°19.3

**Phone:** 0523-51347

**E-mail:** info@bovallstrandshamn.se

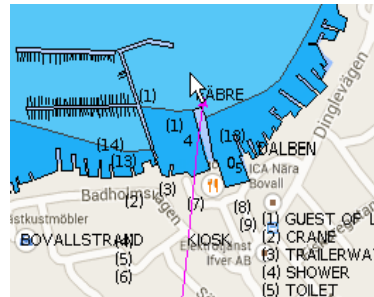
**Internet:** www.bovallstrandshamn.se

**Pierage:** from 60 sek.

**Guest place:** 125 **Depth** 2,5-6 m

**Services:** Fuel, Water, Toilet, Wash house, Shower, Waste disp., Electricity, WiFi, Kiosk, Shop, Cafe, Restaurant.

**Maintenance:** Boat ramp, Crane.



## Brännö

**Coordinates:** 57°38,9' 11°47,1'

**Phone:** 0735 662153 **Guest place:** 3

**Pierage:** 120 sek, **Depth** 1,5 m

**Services:** Water, Shower, Toilet, Waste disp., Electricity, Wash house, Shop. **Maintenance:**

Boatyard, Crane, Mast crane, Engine service. 2012



## Donsö

**Coordinates:** 57°36,0' 11°47,5'

**Phone:** 070 4221222

**Pierage:** from 170 sek incl.el, **Depth** 4,5-5 m

**Services:** Fuel, Water, Shower, Toilet, WiFi, Wash house, Waste disp., Electricity, Wash house, Shop.

**Maintenance:** Boat ramp, Engine service. 2012



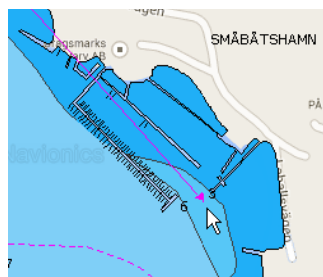
## Dragsmark Strömmarna

**Coordinates:** 58°14.25 11°33.1

**Phone:** 070 4221222 **Guest place:** 10

**Pierage:** from 140 sek, **Depth** 2,5-6 m

**Services:** Wash house, Waste disp., Electricity.



## Dyrön Nordhamnen

**Coordinates:** N 57° 55.8 11°36.1

**Phone:** 0768-185593

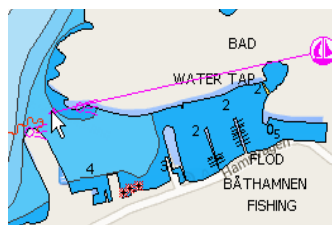
**E-mail:** dyronbk@hotmail.com

**Internet:** www.dyronsbatklubb.se

**Guest place:** 125 **Depth** 1,5-2,5 m

**Pierage:** from 200SEK

**Services:** Water, Toilet, Wash house, Shower, Sauna, Waste disp., Electricity, Kiosk, Shop, Cafe, Restaurant. Boat ramp.



## Dyrön Sydhamnen

**Coordinates:** N 57° 55.8 11°36.1

**Phone:** 0768-185593

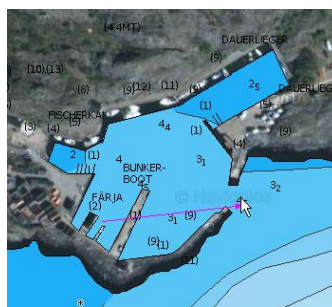
**E-mail:** dyronbk@hotmail.com

**Internet:** www.dyronsbatklubb.se

**Guest place:** 55 **Depth** 1,5-5,3 m

**Pierage:** from 200SEK **Services:** Diesel, Water, Toilet, Wash house, WiFi, Shower, Sauna, Waste disp., Electricity, Kiosk, Shop, Cafe, Restaurant. Boat ramp.

**Maintenance:** Crane, Mast crane.



## Edshultshall

**Coordinates:** 58°06.5 11 ° 27.9

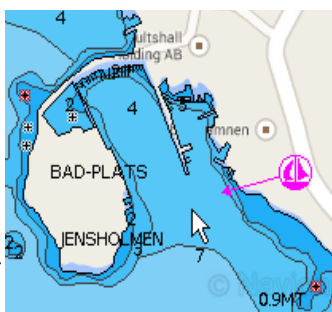
**Ph.:** 0730-649829 **Email:** nic.larson@orust.se

**Internet:** www.orust.se

**Guest place:** 12 **Depth** 6 m

**Pierage:** from 140 sek

**Services:** Water, Toilet, Waste disp., Electricity. Crane.



## Ellos

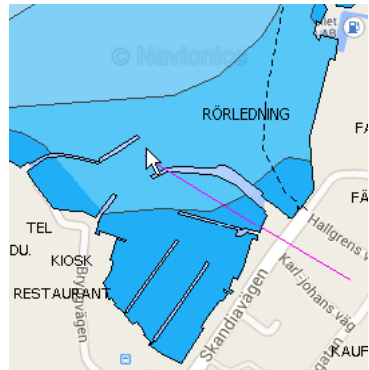
**Coordinates:** 58 ° 11 7,561 11°27 59,7

**Phone:** 0730-64 9785 **Guest place:** 30

**Pierage:** from 230SEK incl.el., **Depth** 2-4 m

**Services:** Fuel, Water, Shower, Toilet, Waste disp. Wash house, Electricity, 60 sek, Restaurant, Cafe, Shop, Kiosk, City services.

**Maintenance:** Crane, Mast crane, Boat ramp, Boatyard, Engine service.



## Fiskebäckskil Lyckans Slip

**Coordinates:** 58° 14.7 11°27.7

**Phone:** 0523-22004 **Guest place:** 40

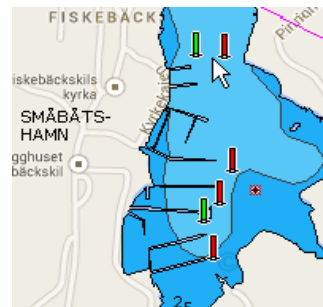
**Email:** annika@lyckansslip.com

**Internet:** www.lyckansslip.com

**Pierage:** ? **Depth** 3-5,5 m

**Services:** Fuel, Water, Shower, Toilet, Waste disp., Septic empt., Wash house, Electricity, WiFi, Restaurant, Cafe, Shop, Kiosk, City services.

**Maintenance:** Crane, Mast crane, Boat ramp, Boatyard, Engine service.



## Fjällbacka

**Coordinates:** 58°35.9 11°16.8

**Phone:** 0707-403685 **Guest place:** 180

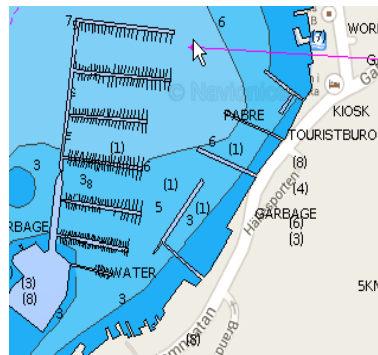
**Email:** turistinfo@fjallbacka.com

**Internet:** www.turistenvast.se

**Pierage:** from 200 sek

**Services:** Fuel, Water, Shower, Toilet, Sauna, Waste disp., Wash house, Electricity, 40sek, WiFi, Restaurant, Shop, Kiosk, Playground, City services.

**Maintenance:** Crane, Mast crane, Boat ramp, Boatyard, Engine service.

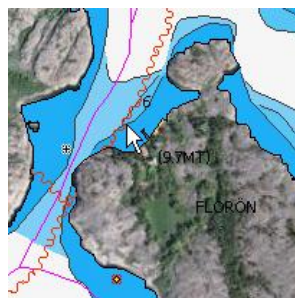


## Florön

Natural harbour.

Mother Adeli tavern 1831-1912 (great herring period).

**Coordinates:** N58° 34.8 E11° 13.4



## Fotö Old Fiskehamnen

**Coordinates:** 57°40.0 11°39.3

**Phone:** 0707-432730

**Email:** josefsson.h@bredband.net

**Pierage:** from 140 sek, long in the outer harbor.

**Services:** Water, Shower, Toilet, Waste disp., Electricity, 40sek, Cafe, Shop, Kiosk, Playground.

**Maintenance:** Crane, Mast crane, Boat ramp, Boatyard, Engine service.



## Göteborg, Lilla Bommen

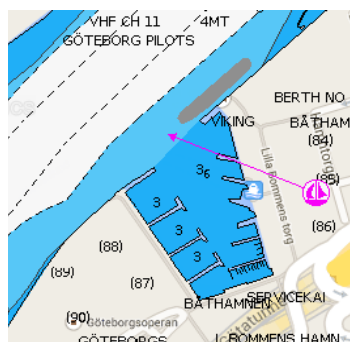
**Coordinates:** 57°42,7' 11°57,9'

**Phone:** 031 635800 **Guest place:** 100

**Pierage:** from 230SEK incl.el., **Depth** 3 m

**Services:** Water, Shower+Toilet 30sek, Waste disp. Wash house, Electricity, 60 sek, Restaurant, City services.

**Maintenance:** Engine service. 2012



## Göteborg, Längedrag

**Coordinates:** 57°40,0' 11°50,6'

**Phone:** 031 299040 **Guest place:** 100

**Pierage:** from 150SEK incl.el., **Depth** 3 m

**Services:** Water, Shower, Toilet, Waste disp., Septic empt., Wash house 75sek, Electricity, Restaurant, Boat.ramp. City services 1,5-2 km.



## Grebbestad Svinnas marine

**Coordinates:** 58°41.32' 11°15,31'

**Phone:** 0707-403685 **Guest place:** 180

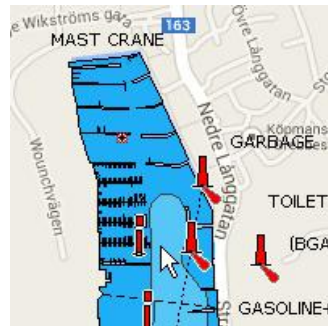
**Email:** grebbestad@turistenvast.se

**Internet:** www.turistenvast.se

**Pierage:** from 200 sek **Depth** 2-5 m

**Services:** Fuel, Water, Shower, Toilet, Waste disp., Wash house, Electricity, 40sek, WiFi, Restaurant, Shop, Kiosk, Playground, City services.

**Maintenance:** Crane, Mast crane, Boat ramp, Boatyard, Engine service.



## Grebbestad Bunk marine

**Coordinates:** 58°41.10' 11°15,37'

**Phone:** 0525-199 50 **Guest place:** 40

**Pierage:** from 150 sek **Depth** 2 m

**Services:** Fuel, Water, Shower, Toilet, Waste disp., Wash house, Electricity 40sek, WiFi, Restaurant, Shop, Kiosk, Playground, City services.

**Maintenance:** Crane, Mast crane, Boat ramp, Boatyard, Engine service.





## Grundsund

**Coordinates:** 58°13.0 11°24.95


**Phone:** 0525-199 50 **Guest place:** 40

**Internet:** [www.lysekil.se](http://www.lysekil.se)

**Pierage:** from 160 sek **Depth** 4 m

**Services:** Fuel, Water, Shower, Toilet, Waste disp., Wash house, Electricity, 50sek, Restaurant, WiFi, Cafe, Shop, Kiosk, Playground, City serv.

**Maint.:** Crane, Ramp, Boatyard, Engine service.



## Gullholmen

**Coordinates:** 58°10.7 11°24.3

**Phone:** 0525-199 50 **Guest place:** 40


**E-mail:** [gullholmenshamn@orust.se](mailto:gullholmenshamn@orust.se)

**Internet:** [www.orust.se](http://www.orust.se)

**Pierage:** from 180 sek **Depth** 2-7 m

**Services:** Fuel, Water, Shower, Toilet, Waste disp., Septic empt., Wash house, Electricity, WiFi, Restaurant, Shop, Kiosk, Playground, City services.

**Maintenance:** Crane, Boatyard.



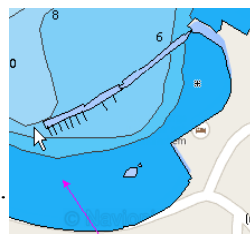
## Gustafsberg

**Coordinates:** 58°19.8 11°54.1

**Phone:** 0522-15200 **Guest place:** 5

**Pierage:** from 150 sek **Depth** 4 m

**Services:** Waste disp., Wash h., Electricity, Restaurant.



## Hamburgsund

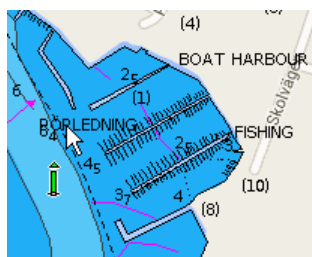
**Coordinates:** 58°33.05 11°16.2

**Phone:** 0525-199 50 **Guest place:** 40

**Pierage:** from 180 sek+40el **Depth** 2-4 m

**Services:** Fuel, Water, Shower, Toilet, Waste disp., Electricity, WiFi, Restaurant, Shop, Kiosk, Playground, City services.

**Maintenance:** Crane, Boat ramp, Boatyard, Engine service.



## Hasselösund


**Coordinates:** 58°22.0 11°14.5

**Phone:** 0768-028082 **Guest place:** 70

**Pierage:** from 230 sek **Depth** 3-18 m

**Services:** Fuel, Water, Shower, Toilet, Waste disp., Electricity, 50sek, Restaurant, Shop, Kiosk, Playground, City services.

**Maintenance:** Crane, Mast crane, Boat ramp, Boatyard, Engine service.



## Havstensund Fiskehamnen

**Coordinates:** 58°45.4' 11°10.7'

**Phone:** 0525-182 00

**Pierage:** 80-240 sek. **Depth** 4 m

**Services:** Fuel, Water, Restaurant, Shop, Kiosk.

**Maintenance:** Crane, Boatyard, Engine service.



## Havstensund GBM

**Coordinates:** 58°45.3' 11°10.7'

**Phone:** 0525-199 60 **Guest place:** 12

**Pierage:** 180 (along outside). **Depth** 4-5 m

**Services:** Fuel, Water, Electricity, Restaurant, Waste disp., Shop, Kiosk, Playground.

**Maintenance:** Crane, Boatyard, Engine service.

## Hoeno Klåva

**Coordinates:** 57°40.9 11°38.8

**Phone:** 0725 671477 **Guest place:** 25

**Email:** hamnen@honoklova.se

**Internet:** www.honoklova.se

**Pierage:** from 200SEK **Depth** 3,6 m

**Services:** Fuel, Water, Toilet, Waste disp., Electricity, WiFi, Restaurant, Cafe, Shop, Kiosk, Wash house, City services.

**Maintenance:** Crane, Mast crane, Boat ramp, Boatyard, Engine service.



## Hovenäset

**Coordinates:** 58°22.3' 11°17.4'

**Phone:** 0525-199 60 **Guest place:** 15

**Pierage:** from 90 sek +30el.

**Services:** Water, Electricity, Crane, Boat ramp.



## Hunnebostrand

**Coordinates:** 58°26.19 11°17.3

**Phone:** 0705-88 7747 **Guest place:** 150

**Email:** hamnenhunnebostrand@sotenas.se

**Internet:** www.sotenas.se

**Pierage:** from 60 sek. **Depth** 3-6 m

**Services:** Fuel, Water, Sauna, Toilet, Electricity, Restaurant, Cafe, Shop, Kiosk, City services.

**Maintenance:** Crane, Mast crane, Boat ramp, Boatyard, Engine service.



## Hyppehn

**Coordinates:** 57°45.5' 11°37.0'

**Phone:** 031 964015

**Pierage:** 200 sek incl.el. **Depth** 3 m

**Services:** Water, Shower, Toilet, Cafe, Waste disp., Wash house, Electricity. Boat.ramp. 2012



## Hälsö

**Coordinates:** 57°43,8' 11°39,4'

**Phone:** 073-8559875 **Guest places:** 40

**Pierage:** from 160 sek. **Depth** 2-4 m

**Services:** Fuel, Water, Waste disp., Septic empt., Toilet, Electricity, Shop, Kiosk, Restaurant, Cafe, Playground, City services.

**Maintenance:** Boatyard, Crane, Engine serv., Boat ramp.



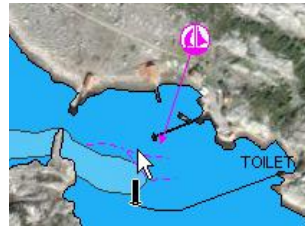
## Kalvön

**Coordinates:** 58°45,95 11°08,9

**Phone:** 0525-183 80 **Guest places:** 10

**Pierage:** 60 sek.

**Services:** Toilet.



## Källö-Knippla

**Coordinates:** 57°45,0' 11°39,0'

**Phone:** 0706-563767 **Guest places:** 130

**Email:** info@knipplahamn.se

**Internet:** knipplahamn.se/

**Pierage:** from 230 sek incl.el. **Depth** 3,6 m

**Services:** Water, Waste disp., Wash house, Septic empt., Toilet, Shower, Sauna, Electricity, Shop, Kiosk, Restaurant, Cafe, Playground.

**Maintenance:** Crane.



## Käringön

**Coordinates:** 58°06,8' 11°21,8'

**Phone:** 076-3137293 **Guest places:** 150

**Email:** henrik.dahlman@orust.se

**Internet:** www.orust.se

**Pierage:** from 180 sek, **Depth** 4 m

**Services:** Water, Waste disp., Wash house, Septic empt., Toilet, Shower, Electricity, Shop, Kiosk, Restaurant, Cafe, Playground.

**Maintenance:** Crane.



## Klädesholmen

**Coordinates:** 57°56,7' 11°32,2'

**Phone:** 0709-49 22 74

**Email:** casky@tele2.se

**Pierage:** from 150 sek,

**Depth** 3-4 m **Guest places:** 35

**Services:** Fuel, Water, Waste disp., Toilet, Shower, Electricity, Shop,



Kiosk, Restaurant, Cafe, City services.

**Maintenance:** Crane, Mast crane, Boatyard.

## Koster Bopallen

**Coordinates:** 58°53,6 11°0,85

N Koster is mountainous and wilder than S Koster. On Nordkoster's highest mountain stand two old wrong installed lighthouses.

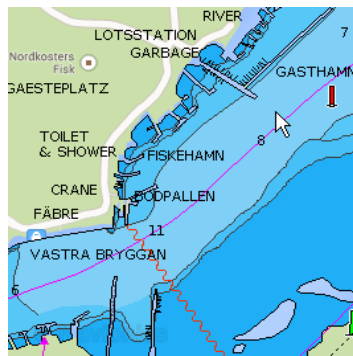
**Coordinates:** 58°53,65' 11°02,9'

**Phone:** 0526-20047

**Pierage:** 110 sek + 30 el +5 Shower

**Depth** 1-7 m

**Services:** Water, Shower, Kiosk, Shop, Cafe, Restaurant, Electricity.



## Koster S, Brevik

**Coordinates:** 58°52,3' 11°01,6'

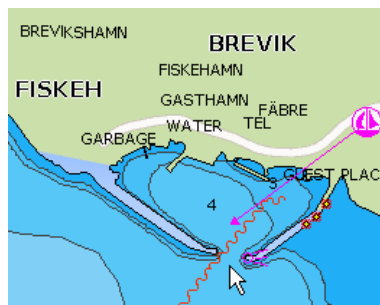
**Phone:** 0526-20580

**Pierage:** ?

**Depth** 1,5-4 m

**Services:** Water, Sauna, Waste disp., Kiosk, Shop, Cafe, Restaurant, Electricity.

**Maintenance:** Crane, Boat.ramp.



## Koster S, Ekenäs

**Coordinates:** 58°53,65' 11°02,9'

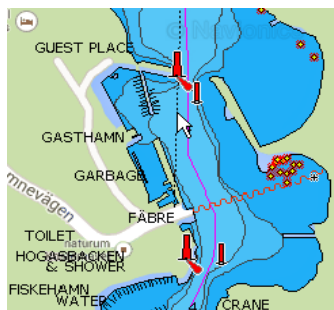
**Phone:** 0526-20580 **Guest place:** 25

**Pierage:** 120 sek + 35el.

**Depth** 1,5-4 m

**Services:** Water, Waste disp., Kiosk, Shop, Cafe, Restaurant, Electricity.

**Maintenance:** Crane, Engine service.



## Koster Vettnet

**Coordinates:** 58°54,2' 11°01,2'

**Guest place:** 50

**Pierage:** 220 sek < 40ft> 300 sek.

**Depth** 1,5 m

**Services:** Water, Electricity, Shower, Toilet, WiFi, Restaurant, Shop 1 km.



## Kullavik

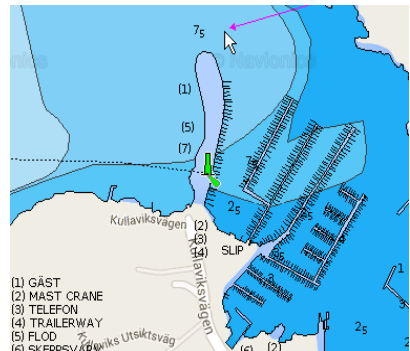
**Coordinates:** 57°33,0' 11°55,3'

**Phone:** 031 031013

**Pierage:** 200 sek incl. el.

**Depth** 2,5-3,5 m

**Services:** Water, Shower, Toilet, Waste disp., Electricity. Boat.ramp.  
2012



## Kungshamn

**Coordinates:** 58°53.6 11°16.3

**Phone:** 070-620 8917

**Email:** hamnenkungshamn@sotenas.se

**Internet:** www.sotenas.se

**Pierage:** from 50 sek

**Depth** 3-5 m

**Services:** Fuel, Water, Waste disp., Electricity, WiFi, Septic empt., Cafe, Kiosk, Shop, City service.

**Maintenance:** Boat ramp, Crane, Mast crane, Boatyard, Engine service.



## Lysekyl Fiskehamnen

**Coordinates:** 58°16,5' 11°26,5'

**Phone:** 0523-15465 **Guest place:** 75

**Email:** gasthamnen@lysekil.se

**Internet:** www.lysekil.se

**Pierage:** from 160 sek **Depth** 2-4 m

**Services:** Fuel, Water, Toilet, Sauna, Electricity, Septic empt., Restaurant, Wash house, Shop, Kiosk, City services.

**Maintenance:** Boat ramp, Crane, Boatyard, Mast crane, Engine service.



## Lysekyl Havsbadhamnen

**Coordinates:** 58°16,2' 11°26,3'

**Phone:** 0523-154 65

**Guest place:** 200


**Email:** gasthamnen@lysekil.se

**Internet:** www.lysekil.se

**Pierage:** from 160 sek +50el **Depth** 2-4 m

**Services:** Fuel, Water, Toilet, Sauna, Shower, Electricity, Restaurant, Wash house, Shop, Kiosk, City services.

**Maintenance:** Boat ramp, Crane, Boatyard, Mast crane, Engine service.



## Malmöns Fiskehamnen

**Coordinates:** 58°20,7' 11°20,6' (see chart below)

**Phone:** 0732 304672 **Email:** daniel.jarnrot@sotenas.se

**Pierage:** from 50 sek **Depth** 1,5 m **Guest place:** 40

**Services:** Fuel, Water, Shower, Sauna, Electricity, Restaurant, Shop, Kiosk.

**Maintenance:** Boat ramp, Crane, Boatyard, Mast crane, Engine service.

## Malmöns Marina

**Coordinates:** 58°20,95' 11°20,6' (see chart below)

**Phone:** 0523-358 42

**Email:** [goran@malmonsmarina.se](mailto:goran@malmonsmarina.se)

**Internet:** [www.malmonsmarina.se](http://www.malmonsmarina.se)

**Pierage:** from 300 sek

**Depth** 3,5-4,5 m **Guest place:** 125

**Services:** Fuel, Water, Shower, Toilet, Waste disp., Electricity, WiFi, Wash house, Cafe, Restaurant, Shop, Kiosk.

**Maintenance:** Boat ramp, Crane, Boatyard, Mast crane, Engine service.

## Malmö, Rixö

**Coordinates:** 58°20,7' 11°20,7' *See chart on prev. page.*

**Phone:** 0523-358 42 **Email:**

[jan.tenas@telia.com](mailto:jan.tenas@telia.com) **Internet:** [www.rixobk.se](http://www.rixobk.se)

**Pierage:** 125 sek **Depth** 1,5 m

**Services:** Water, Waste disp., Electricity, Restaurant, Shop, Kiosk.

**Maintenance:** Boat ramp, Crane.

## Marstrand

**Coordinates:** 57°53,2' 11°35,2'

**Phone:** 0303 61053

**Pierage:** from 200 sek +50el, **Depth** 3-4 m

**Services:** Fuel, 500m, Water, Shower, Toilet, Sauna 500m, Waste disp., Electricity, Septic & Chem.empt., Wash house, Cafe, Shop.

**Maintenance:** at Koön (Boatyard, N berth).  
2012

## Mollösunds Gästhamn


**Coordinates:** 58°04,35' 11°28,2'

**Phone:** 0730-647025 **Internet:** [www.orust.se](http://www.orust.se)

**Email:** [mollosundshamn@orust.se](mailto:mollosundshamn@orust.se)

**Pierage:** from 180 sek

**Depth** 4 m **Guest place:** 90





**Services:** Fuel, Water, Shower, Toilet, Waste disp., Electricity, WiFi, Wash house, Cafe, Restaurant, Shop, Kiosk, City services.

**Maintenance:** Boat ramp, Crane, Mast crane.

## Mossholmen

**Coordinates:** 57°57,1' 11°33,55'

**Phone:** 0304-67 54 56 **Pierage:** 100 sek

**Depth** 3,5-4 m **Services:** Fuel, Water, Toilet, Waste disp., Electricity, Cafe, Restaurant, Kiosk, City service.

**Maintenance:** Boat ramp, Crane, Mast crane, Boatyard, Engine service.



## Nordön

**Coordinates:** 57°53,5' 11°41,0'

**Phone:** 0303-22 57 23


**Email:** hamnen@kmsnordon.se

**Pierage:** 150 sek

**Depth** 2 m

**Services:** Fuel, Water, Shower, Toilet, Waste disp., Electricity, Septic empt., Cafe, Kiosk.

**Maintenance:** Boat ramp, Crane, Mast crane.



## Öckerö Fiskehamnen

**Coordinates:** 57°42,2' 11°39,6'

**Phone:** 0706-90 32 98

**Email:** info@ockerohamn.se

**Internet:** www.ockerohamn.se

**Pierage:** from 150 sek

**Depth** 5 m **Guest place:** 30

**Services:** Water, Shower, Toilet, Waste disp., Electricity, WiFi, Restaurant, Cafe, Kiosk, Shop, City service.

**Maintenance:** Boat ramp, Crane, Mast crane, Boatyard, Engine service.



## Öckerö Nimbushamnen

**Coordinates:** 57°42,6' 11°39,7'

**Phone:** 031-962555

**Email:** info@nimbusockero.se

**Internet:** www.nimbusockero.se

**Pierage:** from 200 sek

**Depth 5 m Guest place:** 20

**Services:** Fuel, Water, Shower, Toilet, Waste disp., Electricity, Restaurant, Cafe, Kiosk, Shop, Playground, City services.

**Maintenance:** Boat ramp, Crane, Mast crane, Boatyard, Engine service.

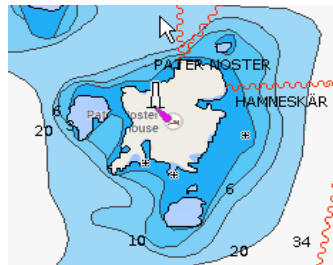


## Pater Noster

Natural harbour. Old hamn & lighthouse.

Only for small boats with shallow draft, stones!

**Coordinates:** N57° 53.9 E11° 28.0



## Ramsö

**Coordinates:** 58°49,9' 11°04,0'

**Phone:** 0526-20011

**Pierage:** from 110 sek + 40el

**Depth 1-3 m Guest places:** 35

**Services:** Toilet, Electricity.



## Resö

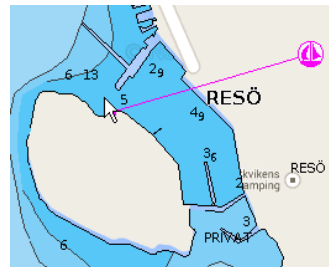
**Coordinates:** 58°48,0' 11°09,8'

**Phone:** 0303 61053 **Guest places:** 42

**Pierage:** from 180 sek+40el, **Depth 3-4 m**

**Services:** Fuel 300m, Water, Shower, Toilet, Waste disp., Electricity, Septic empt., Wash house, Cafe, Restaurant, Shop.

**Maintenance:** Boat ramp, Crane.



## Rörö

**Coordinates:** 57°46,4' 11°37,0'

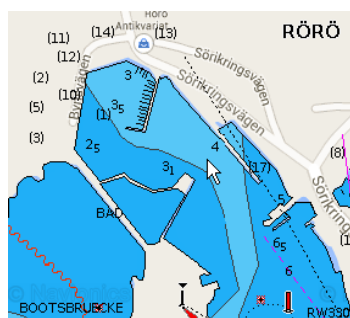
**Phone:** 031 964008

**Pierage:** from 180 sek + 40el

**Depth** 2,5-4,5 m

**Services:** Water, Shower, Toilet, Waste disp., Electricity. Wash house, Chem. empt., Cafe, Shop.

**Maintenance:** Boat ramp, Crane 5t, Mast crane. 2012



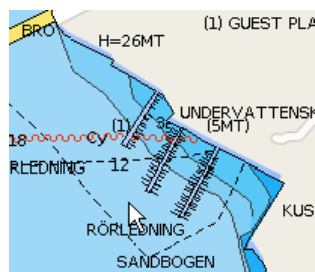
## Sandbogen

**Coordinates:** 58°21,8' 11°14,7'

**Phone:** 0523-32236 **Pierage:** ?

**Guest places:** 10 **Depth** 4 m

**Services:** Fuel, Waste disp., Electricity, Shop.



## Sannäs

**Coordinates:** N58 44.45 E11 14.72

**Phone:** 0525-183 80

**Pierage:** from 120 sek+40 El.

**Depth** 2-4 m

**Services:** Water, Shower, Toilet, Electricity.



## Skärhamn

**Coordinates:** 57°59,4' 11°32,6'

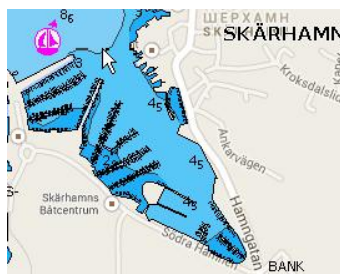
**Phone:** 0732 304672

**Pierage:** from 100 sek + 40el

**Depth** 3,5-4,5 m

**Services:** Water, Shower, Toilet, Waste disp., Electricity, WiFi, Wash house, Chem. empt., Waste disp., Restaurant, Shop 300m.

**Maintenance:** Boat ramp, Crane, Boatyard, Mast crane, Engine service. 2012



## Smögen

**Coordinates:** 58°21,5' 11°14,1'  
**Phone:** 076-3137293 **Guest places:** 150  
**Internet:** www.dockspot.com  
**Pierage:** from 140sek+30el, **Depth** 6 m  
**Services:** Fuel, Water, Waste disp.,  
 Electricity, Shop, Kiosk, Restaurant, Cafe,  
 City services.  
**Maintenance:** Engine service, Boatyard,  
 Crane, Mast crane, Boat ramp.



## Smögen Hummermagasinet

**Coordinates:** 58°21,2' 11°13,6' (*chart see below*).  
**Phone:** 0523-38015 **Guest places:** 30 **Pierage:?**, **Depth** 6 m  
**Services:** Fuel, Water, Waste disp., Electr., Wash house, Restaurant, Shop.

## Smögen, Kleven Bobos

**Coordinates:** 58°21,2' 11°13,3'  
**Phone:** 0523-38015  
**Guest places:** 30  
**Pierage:?**, **Depth** 6 m  
**Services:** Fuel, Water,  
 Waste disp., Shop.  
 Electricity, Wash house,  
 Restaurant,



## Strömstad Södra hamn

**Coordinates:** 58°56,1' 11°10,1'  
**Phone:** +46(0)767 859591  
**Email:** robert.klouda@stromstad.se  
**Internet:** www.stromstad.se/hamn  
**Pierage:** from 200 sek +40.el  
**Depth** 1-8 m **Guest place:** 350  
**Services:** Fuel, Water, Shower, Sauna, Toilet,  
 Waste disp., Electricity, Wash house, Septic  
 empt., Cafe, Shop, Kiosk, Restaurant,



Playground, City services. **Maintenance:** Engine service, Boatyard, Crane, Mast crane.

### Strömstad Kebab Marina

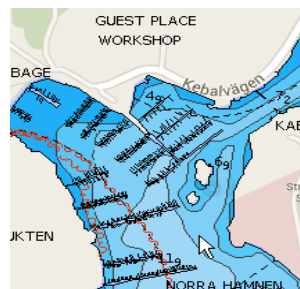
**Coordinates:** 58°56,5' 11°09,9'

**Harbor master:** Jane Andersson, 070-341 39 20

**Depth** 2-5 m **Guest place:** 80

**Services:** Water, Sauna, Waste disp., Electricity, Shop, Kiosk, Restaurant, WiFi, City services.


**Maintenance:** Engine service, Boatyard, Crane, Mast crane.



### Styrsö, Bratten

**Coordinates:** 57°36,9' 11°47,8'

**Phone:** 031 971551 **Pierage:** 100-150 sek incl.el **Depth** 1,5-7 m **Services:** Water, Toilet, Electricity, Cafe, Shop 500m. 2012




### Styrsö, Sandvikshamnen

**Coordinates:** 57°37,1' 11°45,8'

**Phone:** 0702 459730

**Pierage:** 150-300 sek incl.el **Depth** 4-5 m

**Services:** Fuel, 500m, Water, Shower, Toilet, Waste disp., Electricity, Waste disp., Cafe+Shop 500m. **Maintenance:** Engine service, Boatyard. 2012



### Styrsö, Tangen

**Coordinates:** 57°37,3' 11°46,05'

**Phone:** 0702 459730

**Pierage:** 150-300 sek incl.el **Depth** 1,5-5 m

**Services:** Fuel, Water, Shower, Toilet, Waste disp., Electricity, Waste disp. 500m, Cafe, Kiosk, Shop 200m.

**Maintenance:** Engine service, Boatyard 500m. 2012



## Tanumstrand

**Coordinates:** 58°40,4' 11°15,7'

**Phone:** 0525-190 00

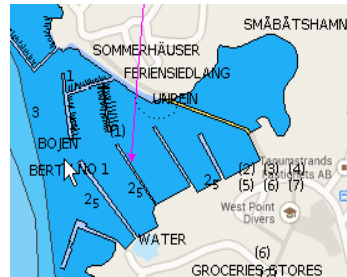
**Email:** peter.karlsson@tanumstrand.se

**Internet:** www.tanumstrand.se

**Pierage:** from 200 sek

**Services:** Fuel, Water, Sauna, Waste disp., Electricity, Wash house, WiFi, Cafe, Shop, Kiosk, Restaurant, Playground, City services.

**Maintenance:** Engine service, Boatyard, Crane, Boat ramp, Mast crane.



## Tjörnekalv

**Coordinates:** 57°56,1' 11°34,3'

**Phone:** 076-1415181 **Email:** gullbergkjell@hotmail.com

**Pierage:** from 150 sek

**Services:** Fuel, Water, Wash house, Toilet, Playground.

**Maintenance:** Crane.



## Väjern

**Coordinates:** N58 22.89 E11 15.58

**Phone:** 0523-799 50

**Pierage:** from 110 sek + 50 El

**Services:** Electricity, Water, Wash house, Toilet, Sauna, Shower, Waste disp.

**Maintenance:** Boat ramp, Mast crane 200m.



## Vinga

**Coordinates:** 57°37,9' 11°36,5'

**Phone:** 366 606015

**Pierage:** from 140 sek.

**Depth:** 1,5-2,5m

**Services:** Toilet, Kiosk.2012



## Vrangö

**Coordinates:** 57°34,5' 11°46,7'

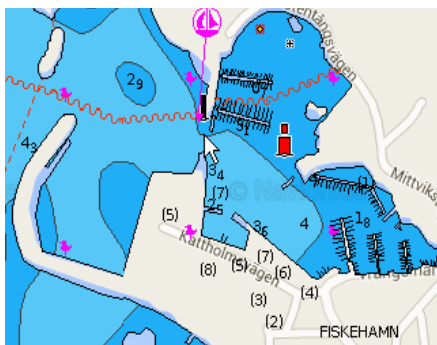
**Phone:** 0709 369907

**Pierage:** from 160 sek.

**Depth:** 3,5-5m

**Services:** Fuel, Water, Toilet, Shower, Sauna 500m, Wash House, Electricity, WiFi, Waste disp., Shop.

**Maintenance:** Boat ramp, Crane 4t, Mast crane. 2012



## Väderöarna-Storö

Natural harbour

**Coordinates:** 58°34.64 11°4.14

**Services:** Toilet, Waste disp.

Historic pilot station (1754-1960<sup>th</sup>), small museum.



# DENMARK

## Bornholm, Christiansø

### Aarsdale

**Coordinate:** N55 06.45 E15 08.81

**Phone:** 2886 3149

**Service:** Electricity, Shower, Shop, Restaurant, Toilet, Playground.



### Allinge

**Coordinate:** N55 16.7 E14 48.1

**Phone:** 5692 2328

**Pierage:** from 170 dk (<10m, via automat, incl. el., water, shower, WiFi).

**Service:** Fuel, Water, Shower, Shop, Restaurant, Toilet, Waste disp., WiFi, Septic empt., Wash house, Crane. City services.

2014



### Amager

**Coordinate:** N55 03.07 E14 46.85

**Phone:** 5697 6054

**Service:** Toilet, Shower, Waste disp.





## Bakkerne

Very small local fishing harbour.

**Coordinate:** N54 59.96 E14 59.39

**Phone:** 5697 8440

**Depth** 1 m.

**Service:** ,Shower, Toilet, Fish restaurant.



## Boderne

**Coordinate:** N55 01.33 E14 54.32

**Phone:** 5697 4502

**Depth** 1,3 – 1,8 m.

**Service:** Electricity, Shower, Toilet, Restaurant, Crane.



## Christiansø

**Coordinate:** N55 19.14 E15 11.16

**Phone:** 4045 2014

**Attachment:** buoy (W side), depth 0,8 – 2,5 m; temporary (by ferry boat shedule) possible also on E side. Harbor is open for N and S winds.

**Service:** Diesel, Water, Electricity, Shower, Toilet, Waste disp., Cafe, Restaurant, Shop.  
2014



## Gudhjem East Hamn

**Coordinate:** N55 12.77 E14 58.31 (chart see below).

**Phone:** 5692 2336

**Email:** gudhjemhavn@brk.dk

**Guest place:** 40

**Pierage (E&W):** from 170 dk (<10m, incl. el., water, shower, WiFi).

## Gudhjem West Hamn

**Coordinate:**

N55 12.90 E14 57.97

**Guest place:** 15



## Hammerhavn

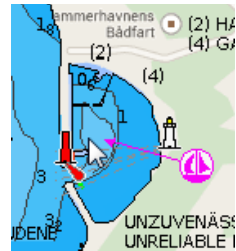
Old sheltered havn and marina, lot of place.

**Coordinate:** N55 16.7 E14 45.3

**Pierage:** from 170 dk (<10m, incl. el., water, shower, WiFi).

**Service:** Collection place, Water, Electricity, Shower, Toilet, Waste disp., Wash house, WiFi, Kiosk.

**Other:** Hammer castle 1,5 km, Sandvig 2 km. 2014




## Hasle

**Coordinate:** N55 11.33 E14 41.95

**Services:** Fuel (D), Water, Electricity, Shower, Shop, Wash house, WiFi, Cafe.

**Maintenance:** Crane, Boat ramp.



## Helligpeder

**Coordinate:** N55 12.72 E14 42.39



## Listed Havn

**Coordinate:** N55 08.78 E15 06.56

**Guest place:** 25

**Services:** Electricity, Cafe, Shower, Toilet, Crane.



## Melsted Havn

**Coordinate:** N55 12.29 E14 58.97

Entrance depth 1,4 m



## Nexø Hamn

**Coordinate:** N55 03.86 E15 08.37

**Phone:** 5649 2250

**Email:** info@nexohavn.dk

**Internet:** nexohavn.dk

**Services:** Benzin, Electricity, Cafe, Shower, Toilet, Wash house, Shop, Marine shop, City services, **Maintenance:** Crane, Boat ramp, Repair..



## Rønne

**Coordinate:** N55 05.64 E14 40.88

No guest places for boaters, you have to go to Norrekas Marina.



## Rønne Norrekas

**Coordinate:** N55 06.34 E14 41.68

**Phone:** 5692 2320

**Email:** roennelystbaadehavn@brk.dk

**Services:** All, City services.



## Sandvig

Small fish hamn.

**Coordinate:** N55 17.4 E14 47.0

**Service:** Water, Electricity, Toilet, Waste disp., city services. 2014



## Snogebæk Hamn

**Coordinate:** N55 01.50 E15 07.31

**Phone:** 2489 6546.

**Guest place:** 12

**Service:** Electricity, Toilet, Shower,  
Shop, Restaurant, Boat ramp.



## Svaneke Havn

**Coordinate:** N55 08.17 E15 08.72

**Guest place:** 40



## Teglkås

**Coordinate:** N55 13.35 E14 42.67

**Service:** Water, Electricity, Toilet.

**Maibntenance:** Boat ramp, Crane, Engine repair.



## Tejn

**Coordinate:** N55 14.9 E14 50.2

**Phone:** 5692 2332

**Email:** tejnhavn@brk.dk

**Pierage:** from 170 dk (<10m, incl. el., water, shower, WiFi).

**Service:** Diesel, Electricity, Toilet, Septic empt., Playground, Shower, Shop, Restaurant, Wash house, Boat ramp.



## Vang havn

**Coordinate:** N55 14.92 E14 44.18

Narrow path leads to Hammershus – old castle ruins and to Jons Kapel - a rock shaped like a church. It is not far to Pissebaekken – one of the highest waterfalls in Denmark. AWB

**Phone:** 5696 9269, 4023 5779



# Öresund, Kattegat, Skagerrak

## Copenhagen

### Dragør Havn


**Coordinate:** N55 35.7 E12 40.9

**Phone:** 3289 1570

**E-mail:** havn@dragoer.dk

**Internet:** www.dragoerhavn.dk

**Pierage:** from 140dk (day visit), 160 (overnight).



### Flakfort

Artificial island with old fort.

**Coordinate:** N55 42.1 E12 43.8

**Phone:** 3296 0800

**E-mail:** havnekontoret@flakforted.dk

**Internet:** www.flakforted.dk

**Approach:** gate from S.

**Pierage:** from 100dk (day visit), 160 (overnight).



### Hellerup Havn

**Coordinate:** N55 43.9 E12 34.93

**Phone:** 2630 2613

**Pierage:** from 130 DK

**Boat place:** 285

**Services:** Fuel, Water, Electricity, Toilet, Shower, Restaurant, Grill, Septic empt., Waste disp., Wash house, WiFi, Beach, Mastcrane.



## Hvidovre Havn

**Coordinate:** N55 37.53 E12 30.18

**Phone:** 3677 0323

**Pierage:** free, if possible.

**Boat place:** 195

**Services:** Fuel, Water, Electricity, Toilet, Shower, Restaurant, Septic empt., Boat ramp, Mastcrane.



## Langelinie Lystbådehavn

Marina near Mermaid and city centrum.

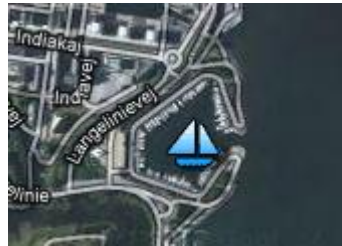
**Coordinate:** N55 41.65 E12 36.0

**Phone:** 3526 2338, 2744 7545

**E-mail:** langelinie.lystbaadehavn@gmail.com

**Internet:** www.langeliniehavn.dk

**Pierage:** from 165 DK (width<2.5)



## Kalkbrænderihavnen

**Coordinate:** 55°42.8 12°35.3'

**Phone:** 2292 9711

**Pierage:** from 130 DK

**Boat place:** 285

**Services:** Fuel, Water, Electricity, Toilet, Shower, Restaurant, Grill, Septic empt., Waste disp., Wash house, WiFi, Mastcrane.



## Kalvebodrene

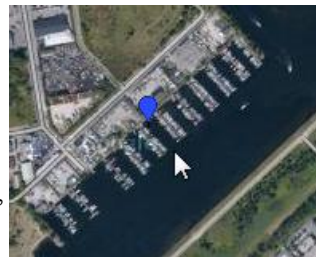
**Coordinate:** N55 38.26 E12 32.62

**Phone:** 3250 2127

**Pierage:** 60–80dk (<9m>) +20EI

**Guest place:** 80

**Services:** Water, Electricity, Toilet, Shower, Grill, Mastcrane.





## Kastrup

**Coordinate:** N55 38.06 E12 39.4

**Phone:** 3250 2127

**Pierage:** 85 – 110dk (<8m>)

**Guest place:** 175

**Services:** Water, Electricity, Toilet, Kiosk, Shop, Beach.



## Kastrup Strandpark Havn


**Coordinate:** N55 38.58 E12 39.15

**Phone:** 3250 2127

**Pierage:** 85 – 110dk (<8m>)

**Guest place:** 175

**Services:** Fuel, Water, Electricity, Toilet, Shower, Grill, Kiosk, Shop, Restaurant, Waste disp., Septic empt., Wash house, WiFi, Beach.



## Margretheholm Havn (Lynetten)


**Coordinate:** 55°41.3 12°37.2'

**Phone:** 3257 5778, 2073 0050

**E-mail:** info@lynetten.com

**Internet:** www.lynetten.dk

**Pierage:** 145 DK



## Middelgrundsfortet

**Coordinate:** N55 43.140 E12 39.928



## Nordatlantens Brygge

**Coordinate:** N55 40.66 E12 35.76

**Phone:** 32583 3700

**E-mail:** bryggen@bryggen.dk

**Internet:** www.nordatlantens.dk

**Pierage:** from 500 DK



## Saltholm

**Coordinate:** N55 40.03 E12 44.45

**Boat place:** 10

**Service:** Toilet.



## Sundby Sejlforenings Havn

**Coordinate:** N55 39.889 E12 38.084

**Phone:** 3258 1424

**Pierage:** 100–120dk (<8m>)

**Boat place:** 350

**Services:** Diesel, Water, Electricity, Toilet, Shower, Grill, Septic empt., Beach, Mastcrane.



## Svanemøllen


**Coordinate:** 55 43.1 12 35,5

**Phone:** 3920 2221

**Boat place:** 1100

**Pierage:** from 120 dk

**Services:** Water, Electricity, Toilet, Shower, Kiosk, Restaurant, Septic empt., Beach, Mastcrane.



## Tuborg Havn

**Coordinate:** N55 43.6 E12 35.31

**Phone:** 2013 3787

**Boat place:** 350

**Pierage:** from 150 dk

**Services:** Fuel, Water, Electricity,

Toilet, Shower, Kiosk, Shop,

Restaurant, Grill, Septic empt., Waste disp., Beach, Mastcrane.



## Wilders Plads Marina

**Coordinate:** N55 40.49 E12 35.65

**Phone:** 4096 3772

**E-mail:** wip-marina@mail.com

**Pierage:** from 150 DK



## Straits

### Anholt Havn

**Coordinate:** N56 42.865 E11  
30.473

**Phone:** 8631 9008

**Internet:** anholt.dk

**Pierage:** from 150 dk

**Services:** Bensin, Water, Shower,

Grill, Kiosk, Shop, Electricity,

Toilet, Restaurant, Beach, Wash

house, Septic empt., Mastcrane.



## Asaa Havn

N57 08.63 E10 25.72

**Phone:** 98 85 15 12

**Pierage:** from 80 dk

**Services:** Diesel, Water, Shower, Kiosk, Shop, Electricity, Toilet, Restaurant, Beach, Wash house, Septic empt., Mastcrane



## Ålbæk Havn

**Coordinate:** N57 35.53 E10 25.84

**Phone:** 2177 3799

**Pierage:** from 120 dk

**Services:** Water, Shower, Electricity, Toilet, Restaurant, Beach, Wash house, Mastcrane



## Bønnerup Havn

**Coordinate:** N56 32.03 E10 42.64

**Phone:** 2145 6423

**Pierage:** from 120 dk

**Services:** Diesel, Water, Shower, Kiosk, Shop, Electricity, Toilet, Restaurant, Beach, Wash house, Waste disp., Septic empt., Mastcrane



## Espergærde Havn

**Coordinate:** N55 59.55 E12 33.8

**Phone:** 2286 1026

**Internet:** [www.espergaerdehavn.dk](http://www.espergaerdehavn.dk)

**Pierage:** from 90 dk

**Services:** Water, Shower, Kiosk, Electricity, Toilet, Restaurant, Beach, Wash house, Mastcrane

**Other:** market center with lot of shops  
1 km



## Frederikshavn Marina


**Coordinate:** N57 25.58 E10 32.0

**Phone:** 8632 7255

**Internet:** [frederikshavnmarina.dk](http://frederikshavnmarina.dk)

**Pierage:** from 150 dk

**Services:** Diesel, Water, Shower, Electricity, Toilet, Grill, Restaurant, Beach, Wash house, Mastcrane



## Gilleleje Havn

**Coordinate:** N56 07.78 E12 18.67

**Phone:** 4047 7598

**Pierage:** from 150 dk

**Services:** Water, Shower, Kiosk, Shop, Electricity, Toilet, Restaurant, Beach, Wash house, Septic empt., Mastcrane.



## Grenaa Lystbådehavn

**Coordinate:** N56 24.192 E10 55.517

**Phone:** 8632 7255

**Internet:** [www.grenaaamarina.dk](http://www.grenaaamarina.dk)

**Pierage:** from 140 dk

**Services:** All services. Fuel, Marine shop, City services.



## Hanstholm

N57 07.34 E8 35.65

**Phone:** 123 123 213

**Pierage:** from 120 dk

**Services:** Water, Grill, Electricity, Toilet, Kiosk, Restaurant, Beach, Wash house, Septic empt., WiFi.



## Helsingør Nord & South hamnen

**Coordinate:** N56 2,6 E12 37,1 (Nord – main boat hamn).

**Coordinate:** N56 2,3 E12 37,0 (South, new berths near traffic hamn).

**Phone:** 4928 1080

**Email:** [nordhavnen@helsingor.dk](mailto:nordhavnen@helsingor.dk)

**Internet:** [helsingor-havne.helsingor.dk](http://helsingor-havne.helsingor.dk)

**Pierage:** from 110 dk

**Services:** Fuel and all services, city services.

**Other:** Kronborg castle. 2014



## Hirsholm havn

**Coordinate:** N57 29.024 E10 37.244

**Phone:** 9842 9384

**Pierage:** from 80 dk

**Services:** Electricity, Toilet.



## Hirsthals Marina

**Coordinate:** N57 35.71 E9 57.61

**Phone:** 9833 5011

**Internet:** hirtshalsmarina.dk

**Pierage:** from 120 dk

**Services:** Fuel, Water, Shower, Grill, Electricity, Toilet, Kiosk, Shop, Restaurant, Beach, Wash house, Waste disp., Mastcrane.



## Hornbæk Havn

**Coordinate:** N56 05.77 E12 27.53

**Phone:** 4970 2378

**Internet:** www.hornbaekhavn.dk

**Pierage:** from 130 dk

**Services:** Water, Shower, Grill, Electricity, Toilet, Kiosk, Shop, Restaurant, Beach, WiFi, Wash house, Mastcrane.



## Hou Havn

**Coordinate:**

N57 03.385 E10 23.0

**Phone:** 2382 1755

**Internet:** [www.hou-havn.dk](http://www.hou-havn.dk)

**Pierage:** from 110 dk

**Services:** Diesel, Water, Shower, Grill, Electricity, Toilet, Restaurant, Shop, Beach, Mastcrane.



## Humblebæk Havn

**Coordinate:** N55 58.29 E12 32.82

**Phone:** 4020 0653

**Internet:** [www.humblebaekhavn.dk](http://www.humblebaekhavn.dk)

**Pierage:** from 90 dk

**Services:** Water, Shower, Grill, Electricity, Toilet, Restaurant, Beach, Mastcrane.



## Hundested Lystbådehavn


**Coordinate:** N55 57.9 E11 50.56

**Phone:** 4793 7234

**Internet:** [www.hundestedhavn.dk](http://www.hundestedhavn.dk)

**Pierage:** from 120 dk

**Services:** Diesel, Water, Shower, Grill, Electricity, Shop, Toilet, Kiosk, Restaurant, Septic empt., Waste disp., Wash house, Beach, WiFi, Mastcrane. City services.





## Læsø Østerby Havn

**Coordinate:** N57 17.81 E10 55.43

**Phone:** 9849 8027

**Internet:** [www.oesterbyhavn.dk](http://www.oesterbyhavn.dk)

**Pierage:** from 185 dk

**Services:** Diesel, Water, Shower, Grill, Electricity, Shop, Toilet, Kiosk, Restaurant, Septic empt., Waste disp., Wash house, Beach, WiFi.



## Læsø Vestre Havn

**Coordinate:** N57 17.81 E10 55.43

**Phone:** 9849 9222

**Internet:** [www.laesohavn.dk](http://www.laesohavn.dk)

**Pierage:** from 150 dk

**Services:** All services.



## Nivø Lystbådehavn

**Coordinate:** N55 56.39 E12 31.8

**Phone:** 7256 5305

**Internet:** [rungsted-havn.dk](http://rungsted-havn.dk)

**Pierage:** 100-120 dk

**Services:** Water, Shower, Grill, Electricity, Shop, Toilet, Kiosk, Restaurant, Septic empt., Waste disp., Wash house, Beach, WiFi, Mastcrane.



## Odden Havn

**Coordinate:** N55 58.33 E11 22.26

**Phone:** 5932 6323

**Internet:** [www.odsherredhavne.dk](http://www.odsherredhavne.dk)

**Pierage:** from 120 dk

**Services:** Diesel, Water, Shower, Electricity, Shop, Toilet, Kiosk, Restaurant, Septic empt., Waste disp., Wash house, Beach, Mastcrane.



## Øster Hurup Havn

**Coordinate:** N56 48.27 E10 17.0

**Phone:** 9858 8799

**Internet:**

[www.osterhuruphavn.dk](http://www.osterhuruphavn.dk)

**Pierage:** from 140 dk

**Services:** Diesel, Water, Shower, Electricity, Shop, Marine shop, Toilet, Kiosk, Restaurant, WiFi, Septic empt., Wash house, Beach, Mastcrane.



## Rønnerhavnen

**Coordinate:** N57 27.95 E10 32.52

**Phone:** 9858 8799

**Internet:**

[www.osterhuruphavn.dk](http://www.osterhuruphavn.dk)

**Pierage:** from 140 dk

**Services:** Diesel, Water, Shower, Electricity, Shop, Marine shop, Toilet, Kiosk, Restaurant, WiFi, Septic empt., Wash house, Beach, Mastcrane.



## Rungsted Havn


**Coordinate:** N55 53.19 E12 32.96

**Phone:** 9843 1088

**Internet:** [www.havn.e32.dk](http://www.havn.e32.dk)

**Pierage:** from 130 dk

**Services:** Benzin, Water, Shower, Electricity, Toilet, Restaurant, Septic empt., Waste disp., Wash house, Mastcrane.



## Sæby Havn


**Coordinate:** N57 20,0 E10 32.17

**Phone:** 98 46 10 59

**Internet:** [saebyhavn.dk](http://saebyhavn.dk)

**Pierage:** from 170 dk

**Services:** Diesel, all services.



## Skovshoved Havn

**Coordinate:** N55 45.68 E12 36.15

**Phone:** 3964 1388

**Pierage:** from 130 dk

**Services:** Diesel, Water, Shower, Electricity, Shop, Toilet, Kiosk, Restaurant, Septic empt., Waste disp., Wash house, Beach, Mastcrane.



## Skagen Lystbådehavn

**Coordinate:** N57 42.94 E10 35.33

**Phone:** 9844 3341

**Internet:**

skagenlystbaadehavn.frederikshavn.dk

**Pierage:** from 180dk

**Services:** Diesel, all services.




## Sletten Havn

**Coordinate:** N55 57.23 E12 32.24

**Phone:** 2040 2772

**Pierage:** 100-120 dk

**Services:** Water, Shower, Grill, Electricity, Shop, Toilet, Kiosk, Restaurant, Septic empt., Wash house, WiFi, Mastcrane.



## Snekkersten Havn


**Coordinate:** N56 00.48 E12 35.42

**Phone:** 4922 4919

**Internet:** www.snekkerstenhavn.dk

**Pierage:** from 50 dk

**Services:** Water, Shower, Electricity, Toilet, Restaurant, Wash house, Mastcrane.



## Strandby Lystbådehavn


**Coordinate:** N57 29.67 E10 30.38

**Phone:** 9848 2042

**Internet:** strandbylystbaadehavn.dk

**Pierage:** 120 <10m> 150 dk

**Services:** Water, Shower, Electricity, Shop, Toilet, Kiosk, Restaurant, Septic empt., Waste disp., Wash house, Beach, Mastcrane.



## Taarbæk Havn

**Coordinate:** N55 47.24 E12 35.8

**Phone:** 3963 0309

**Internet:** www.taarbaek-havn.dk/

**Pierage:** from 110 dk

**Services:** Water, Shower, Electricity, Shop, Toilet, Kiosk, Restaurant, Septic empt., Waste disp., Wash house, Beach, Mastcrane.



## Udbyhøj Nord Havn

**Coordinate:** N56 36.61 E10 18.38

**Phone:** 5135 2422

**Internet:** www.udbyhoejhavn.dk

**Pierage:** from 140 dk

**Services:** Fuel, Water, Shower, Electricity, Shop, Toilet, Kiosk, Restaurant, Waste disp., Beach, Mastcrane.



## Udbyhøj South Havn

**Coordinate:** N56 36.61 E10 18.38

**Phone:** 5135 2422

**Internet:** [www.udbyhoejhavn.dk](http://www.udbyhoejhavn.dk)

**Pierage:** 90 dk

**Services:** Water, Shower, Electricity, Toilet, Grill, Beach, Mastcrane.



## Vedbæk Havn

**Coordinate:** N55 51.03 E12 34.36

**Phone:** 4589 1223

**Internet:** [www.vedbaek-havn.dk/](http://www.vedbaek-havn.dk/)

**Pierage:** from 110 dk

**Services:** Water, Shower, Electricity, Shop, Toilet, Kiosk, Restaurant, Septic empt., Waste disp., Wash house, Beach, Mastcrane.



## Voerså Havn

**Coordinate:** N57 12.0 E10 30.37

**Phone:** 9885 1179

**Internet:** [www.vedbaek-havn.dk](http://www.vedbaek-havn.dk)

**Pierage:** 100 dk **Depth** 2m.

**Services:** Water, Shower, Electricity, Shop, Toilet, Restaurant, Septic empt., Waste disp., Beach.




# Limfjord

## Aalborg, Fjordparken Marina

A new and functional calm harbour, near hostel and camping.

**Coordinate:** N57 03.4 E9 52.48



## Aalborg, Norresundby Bådehavn

**Coordinate:**

**Phone:** 9817 6017

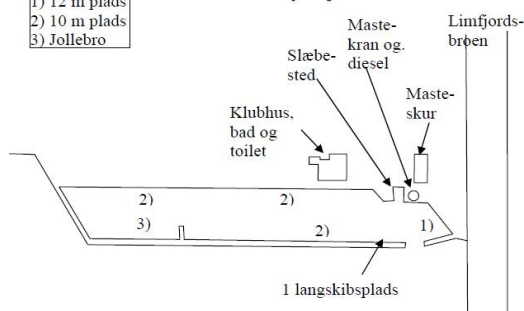
**Email:** nsshavn@gmail.com

**Internet:** <http://nsshavn.dk>

**Services:** Fuel, Water, Electricity, Sauna, Shower, Grill place, Boat ramp, City services.

- |               |
|---------------|
| 1) 12 m plads |
| 2) 10 m plads |
| 3) Jollebro   |

### Norresundby Sejlklub



## Aalborg, Norre Uttrup Havn

Calm and peaceful lagoon harbour.

**Coordinate:** N57 04.22 E9 57.5

**Approach:** 2m depth narrow channel, outside 0-0,8 m.



## Aalborg, Skudehavn

Coordinate: N57 03.51 E9 53.81

## Aalborg, Vestre Bådehavn

Large lively harbour, restaurant at old ship.

Coordinate: N57 03.5 E9 54.12



Skudehavn (left) and Vestre Bådehavn (right).

## Agger Havn

Coordinate: N56 46.572 E8 15.309

Maintenance: Boatyard.



## Aggersund Havn

Small harbour near bridge, around the old ferry berth.

Coordinate: N56 59.85 E9 17.61





## Amtoft Lystbådehavn

**Coordinate:** N57 00.3 E8 56.7



## Attrup Havn

**Coordinate:** N57 02.2 E9 27.34

**Phone:** 4191 1169

**Pierage:** 145 dk


**Service:** Water, Electricity, Toilet, Cafe, Shop, Waste disp..



## Bakkerne

**Coordinate:** N54 59.96 E14 59.39

Small hamn with shallow (1 m) approach.



## Boderne

**Coordinate:** N55 01.33 E14 54.32

**Phone:** 5697 4502

**Depth** 1 – 1,2 m

**Service:** Electricity, Toilet, Shower, Crane, Boat ramp, Repair.



## Doverodde Havn

**Coordinate:** N56 43.0 E8 28.5

**Phone:** 9831 0057

**Internet:** [www.egense-sejlkklub.dk](http://www.egense-sejlkklub.dk)

**Pierage:** 120 dk incl. el

**Service:** Water, Electricity, Shower, Toilet, Playground, Grill place, Waste disp., Boat ramp. 2014



## Egense Lystbådehavn

**Coordinate:** N56 59.0 E10 18.4

**Phone:** 9831 0057 **Inet:** [www.egense-sejlkklub.dk](http://www.egense-sejlkklub.dk)

**Approach:** channel (depth outside 0,5-0,8 m)

**Pierage:** from 110 dk

**Service:** Water, Electricity, Shower, Toilet, Playground, Shop, Wash house. Boat ramp, Crane. 2014



## Ejerslev Havn

**Coordinate:** N56 55.1 E8 55.4



## Fur Lystbådehavn

**Coordinate:** N56 48.2 E9 01.27

**Phone:** 9831 0057


**Internet:** [www.egense-sejlkklub.dk](http://www.egense-sejlkklub.dk)

**Approach:** narrow channel (outside 0,5-0,8 m)

**Pierage:** from 110 dk

**Service:** Water, Electricity, Shower, Toilet, Playground, Shop, Wash house.

**Maintenance:** Boat ramp, Crane. 2014



## Gjøl Havn

**Coordinate:** N57 03.7 E9 42.1

**Phone:** 4191 1169

**Email:** forsyning@jammerbugt.dk

**Internet:** www.jammerbugt.dk

**Pierage:** 145 dk

**Service:** Water, Electricity, Shower, Toilet, Cafe, Grill place, Shop, Wash house, Waste disp., Playground, Chem.empt., WiFi.

**Maintenance:** Crane, Boat ramp, Engine service.

2014



## Glyngøre Havn

Fishing harbour and marina.

**Coordinate:** N56 45.876 E8 51.827

**Pierage:** from 60 dk

**Service:** Water, Electricity, Shower, Toilet, Cafe, Fish kiosk, Shop (city), Waste disp., Septic empt., Boat ramp.

2014



## Gyldendal Lystbådehavn

**Coordinate:** N56 34.8 E8 42.6

**Internet:** <http://www.gyldendalhavn.dk>

**Pierage:** from 120 dk

## Hals Havn

**Coordinate:** N56 59,4 E10 18,45

**Phone:** 5152 6624

**Email:** [post@halsbaadelaug.dk](mailto:post@halsbaadelaug.dk)

**Internet:** [www.halsbaadelaug.dk](http://www.halsbaadelaug.dk)

**Pierage:** from 110 dk

**Service:** Water, Electricity, Shower, Toilet, Cafe, Shop, Wash house, Waste disp., City services.

**Maintenance:** Boat ramp, Crane, Engine service. 2014




## Handbjerg Marina

New harbour, opened at may 2014.

**Coordinate:** 56°28.917N 8°43.125'E

**Internet:** [handbjergmarina.com](http://handbjergmarina.com)

**Pierage:** 125 dk



## Haverslev Havn

**Coordinate:** N57 01.67 E9 24.16



## Hjarbæk Havn

Coordinate: N56 31.9 E9 19.07



## Humlum havn

Coordinate: N56 32.9 E8 34.5

Internet: humlumbaadelaug.dk




## Hvalsund marina

Coordinate: N56 42.37 E9 12.07

## Hvalsund old havn

Old commercial havn, ferry to Salling.

Coordinate: N56 42.08 E9 11.54



Arrow point to marina entrance,  
old havn situated 700 m to SW.

## Jegindø Bådelaug

**Coordinate:** N56 39.1 E8 38.3

**Internet:** [www.jegindoebaadelaug.dk](http://www.jegindoebaadelaug.dk)



## Lemvig Havn

**Coordinate:** N56 33.1 E8 18.36

**Internet:** [www.lemvighavn.dk](http://www.lemvighavn.dk)

**Pierage:** 95 dk



## Lemvig Marina

**Coordinate:** N56 33.92 E8 17.97

**Phone:** 9782 0106, 4010 0106

**Internet:** [www.lemvigsejklub.dk](http://www.lemvigsejklub.dk)


**Pierage:** 105 dk incl. el.



## Livø Havn

**Coordinate:** N56 53.173 E9 05.940

**Phone:** 9782 0106, 4010 0106



## Logstor havn

**Coordinate:** N56 58.1 E9 14.8

(left & right from arrow)

**Phone:** 9966 7355

**Email:** [post@halsbaadelaug.dk](mailto:post@halsbaadelaug.dk)

**Internet:** [www.vesthimmerland.dk](http://www.vesthimmerland.dk)

**Pierage:** 110 dk

**Service:** Water, Electricity, Shower, Toilet, Cafe, Waste disp, Shop 800m.

**Maint.:** Engine service 500m 2014



## Mou Bro

**Coordinate:** N56 58.89 E10 13.68

**Phone:** 5152 6624

**Email:** [post@halsbaadelaug.dk](mailto:post@halsbaadelaug.dk)

**Internet:** [www.halsbaadelaug.dk](http://www.halsbaadelaug.dk)

**Pierage:** from 110 dk

**Service:** Water, Electricity, Shower, Toilet, Cafe, Waste disp. Bicycles.

2014



## Nibe Lystbådehavn

**Coordinate:** N56 59.3 E9 37.9


**Phone:** 9835 3025

**Email:** [havnekontoret@nibe-havn.dk](mailto:havnekontoret@nibe-havn.dk)

**Internet:** [www.nibe-havn.dk](http://www.nibe-havn.dk)

**Pierage:** from 110 dk

**Service:** Water, Electricity, Shower, Toilet, Cafe, Waste disp., Wash house, Chem. empt., Shop, Wifi. 2014



## Nykøbing Mors Havn

Coordinate: N56 47.6 E8 52.1



## Oddesund Havn

Coordinate: N56 35.0 E8 33.0



## Rønbjerg Havn

Coordinate: N56 53.53 E9 09.90

Phone: 9966 7355

Internet: [www.vesthimmerland.dk](http://www.vesthimmerland.dk)

Pierage: 110 dk


Service: Water, Electricity, Shower, Toilet, Cafe, Waste disp., Shop, Septic empt. 2014

Maintenance: Crane, Motor service 1 km.



## Sillerslev Havn

Coordinate: N56 40.8 E8 43.8





## Skive Søsportshavn

Coordinate: N56 34.47 E9 03.3



## Struer Lystbådehavn

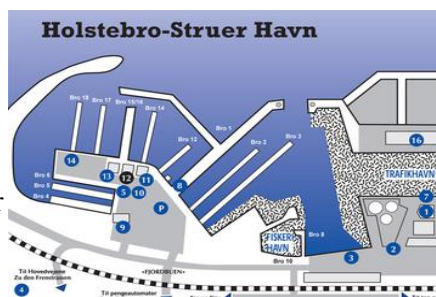
Coordinate: N56 29.6 E8 35.8

Phone: 9785 0228

Internet: [www.struerhavn.dk](http://www.struerhavn.dk)

Services: Fuel (Diesel), Water, Electricity, Shower, Toilet, Waste disp., Marine shop, Chem.empt., Struer city services.

Maint.: Boatyard, Crane,



Grey pattern – restricted areas (for traffic and fishing boats).

## Sundsøre Lystbådehavn

Coordinate: N56 42.55 E9 10.53



## Tambohuse

Coordinate: N56 38.25 E8 35.66



## Thissinghuse Hamn

**Coordinate:** N56 43.1 E8 37.6



## Thisted Hamn

**Coordinate:**

N56 57.15 E8 41.8

**Phone:** 9791 1400

**Email:** lnk@thisted.dk

**Internet:**

www.twistedsejklub.dk

**Service:** All service, city service. Fuel 100 m

**Maintenance:** Crane 30 t  
2014



## Thyborøn Lystbådehavn

Yacht harbour is situated in the N end of Thyborøn fishing and commercial harbour.

**Coordinate:** N56 42.4 E8 13.4

**Pierage:** 100-170 dk

**Services:** All services, but no WiFi. City services.  
Fuel 300 m.



## Venø Hamn

**Coordinate:** N56 33.04 E8 36.85

**Phone:** 2546 6676

**Internet:** [www.venoehavn.dk](http://www.venoehavn.dk)

**Pierage:** 120-150 dk

**Service:** Water, Electricity, Shower, Toilet, Cafe, Shop, Chem.empt., Grill place, Playground. 2014




## Vildsund Øst Hamn

**Coordinate:** N56 53.06 E8 38.23

## Vildsund Vest Hamn

**Coordinate:** N56 52.96 E8 37.75

Both Vildsund  
Hamnen,  
E & W.



## Virksund Lystbådehavn

**Coordinate:** N56 36.52 E9 17.52

**Phone:** 9751 2929

**Internet:** [www.virksundlyst.dk](http://www.virksundlyst.dk)

**Pierage:** 120 dk

**Service:** Water, Electricity, Shower, Toilet, Cafe, Shop.

**Maintenance:** Crane, Motor service. 2014



## Stevns, South Islands

### Bøgeskov

**Coordinate:** N55 22.24 E12 24.88

**Hamn master** Leif Larsen

**Phone:** 2253 8642

**Email:** bogeskovhavn@gmail.com

**Internet:** bogeskovhavn.dk

**Depth** 1,5 – 2 m

**Service:** Water, Electricity, Shower, Toilet, Grill, Playground, Restaurant, Beach. 2014



### Faxe Ladeplads

**Coord.:** N55 12.81 E12 09.91

**Hamn master** Flemming Juel

**Phone:** 5671 6232

**Email:** fl.juel.faxe@gmail.com

**Internet:** faxeladepladshavn.dk

**Approach:** enter traffic harbor (arrow and coordinate) and turn

left to westerly bassin. **Service:** Water, Electricity, Shower, Toilet, Grill, Playground, Restaurant, Wash house, WiFi, Boat ramp. **Other:** limestone quarry Faxe Kalkbrud - fossil hunting. 2014



### Gedser

**Coordinate:** N54 34.860 E11 55.18

**Harbour master** Gerhard Kähler

**Phone:** 5417 9245

**Email:** gk@guldborgsund.dk

**Pierage:** from 120 dk (<8 m).

**Service:** Diesel, Electricity, Shower, Toilet, Playground, Restaurant, Wash house, WiFi, Shop, Marine shop, Crane.



## Kalvehave Havn

**Coordinate:** N54 59.61 E12 10.02

**Hamn master** Henri Ryvang Nielsen

**Phone:** 20298460, 55388460

**Email:** kalvehavehavn@mail.dk

**Internet:** <http://www.vordingborg.dk/cms/site.aspx?p=23525>

**Depth** 1,5 – 2,5 m **Service:** Diesel, Water, Electricity, Shower, Toilet, Septic empt., Grill, Playground, Restaurant, Shop, Beach, WiFi. **Maint.:** Boat ramp, Crane, Repairing. 2014



## Klintholm havn

**Coordinate:** N54 57.11 E12 27.86

**Hamn master** Michael Larsen

**Phone:** 2442 2182

**Email:** miel@vordingborg.dk

**Internet:** [klintholmhavn.vordingborg.dk](http://klintholmhavn.vordingborg.dk)

**Service:** Water, Electricity, Shower, Toilet, Grill, Playground, Restaurant, Beach, Kiosk, WiFi.

**Maint.:** Boat ramp, Repairing. 2014



## Køge

**Coordinate:** N55 28.25 E12 11.95

**Hamn master** Kenneth Højlund

**Phone:** 5666 1689, 2042 1689

**Email:** marina@koege.dk

**Internet:** [koegemarina.dk](http://koegemarina.dk)

**Service:** Water, Electricity, Shower, Toilet, Grill, Playground, Restaurant, Beach, Kiosk, WiFi, City service.

**Maintenance:** Boat ramp, Repairing. 2014



## Marstal

**Coordinate:** N54 51.06 E10 31.47

**Harbour master:** Torben Lunnemann Frederiksen

**Phone:** 6352 6365

**Email:** havn@marstal.dk

**Approach:** from N entrance by marked channel.

**Pierage:** from 110 dk (<8 m).

**Service:** Fuel, Water, Grill, Electricity, Shower, Toilet, Septic empt., Wash house, Playground, Restaurant, WiFi, City service.

**Maibntenance:** Engine spare parts, Boat ramp, Crane.



## Nyord havn

**Coordinate:** N55 02.34 E12 11.63

**Harbour master:** Tom Hansen

**Phone:** 2089 4590 **Internet:** nyord.info

**Pierage:** from 100 dk (<7 m).

**Service:** Water, Electricity, Shower, Toilet, Grill, Restaurant, Beach, Kiosk, Boat ramp.

2014



## Nysted

**Coordinate:** N54 39.8 E11 43.73

**Harbour master:** Svend Erik Hauberg

**Phone:** 54 87 12 73

**Email:** seh@guldborgsund.dk

**Pierage:** from 115 dk (<8 m).

**Service:** Diesel, Electricity, Shower, Toilet, Restaurant, Playground, Shop, Marine shop, WiFi, Boat ramp, Crane. City service.



## Præsto

**Coordinate:** N55 07.51 E12 02.49

**Hamn master** Helmut Jacobsen

**Phone:** 4059 8072

**Pierage:** from 120 dk (<9m) **Depth** 1,5–2 m

**Email:** havnekontoret@psk.dk

**Internet:** www.psk.dk

**Service:** Water, Electricity, WiFi, Shower, Toilet, Grill, Kiosk, Wash house, Playground, Restaurant, Beach.

**Maintenance:** Boat ramp, Repairing. 2014



## Rødvig

**Coordinate:** N55 15.14 E12 22.51

**Hamn master** Brian Jensen

**Phone:** 5650 6007

**Depth** 1,5 – 3,2 m

**Service:** Fuel, Water, Electricity, WiFi, Shower, Toilet, Grill, Kiosk, Wash house, Playground, Restaurant, Beach.

**Maintenance:** Boat ramp, Repairing. 2014



## Stege Lystbådehavn

**Coordinate:** N54 59.06 E12 16.75

Second bassin 100 m to SE

**Hamn master** Christian Linnemann Olsen

**Phone:** 4018 0817

**Email:** chlo@vordingborg.dk

**Internet:** stegehavn.com

**Depth:** 1,5 – 2,5 m, at SE bassin 3 m.

**Pierage:** from 80 dk (<8 m), incl. el, wifi, shower.

**Service:** Diesel, Water, Electricity, WiFi,



Shower, Toilet, Grill, Kiosk, Wash house, Playground, Restaurant, Beach.

**Maintenance:** Boat ramp, Repairing. 2014

## **Stubbekøbing**

**Coordinate:** N54 53.5 E12 02.95

**Harbour master:** Henrik Andersen

**Phone:** 5174 0109

**Email:** stubhavn@guldborgsund.dk

**Approach:** marked way from N to traffic  
harbour entrance, after last red mark turn left

along mole and berth (depth 2,8 m) to marina entrance.

**Pierage:** from 120 dk (<8m, incl. el, water, Wifi).

**Service:** Diesel, Electricity, WiFi, Shower, Toilet, Septic empt., Wash house, Playground, Restaurant, Shop, Marine shop, Crane 18t.





# Estonia

## Abruka

**Coordinates:** N58 09.760 E22 31.720

**Harbor master:** Kaarel Niine


**Phone:** +372 453 3619

**Email:** roomassaare@saarteliinid.ee

**Inet:** [www.saarteliinid.ee/eng/ports/abruka/](http://www.saarteliinid.ee/eng/ports/abruka/)

**Pierage:** from 10 e (<6m) **Depth:** 2 m

**Service:** Electricity, Waste disp, Cafe, Shower, Sauna, Toilet, WiFi.



## Dirhami

**Coordinates:** N59 12.6 E23 30

**Phone:** 5609 814, 56 262 626

**E-mail:** [info@portdirham.ee](mailto:info@portdirham.ee)

**Internet:** [portdirham.ee](http://portdirham.ee)

**Depth:** 4 m.

**Service:** Fuel, Water, Electricity, Waste disp, Restaurant, Toilet, Shower, Shop, Wifi.



## Haapsalu, Westmer Marina

Westmer Marina (1) and Yacht club berths (3) are available. Grand Holm marina (2) in the middle was closed at 2014, it isn't clear, will it work next years or not. 2014

**Coordinates:** N58 57.57 E23 31.58

**Phone** 53 039129 **Email:** [westmer@morobell.ee](mailto:westmer@morobell.ee)

**Internet:** <http://ain366.wix.com/westmer5#!home/c1940>

**Pierage:** 30 e incl. el.

**Services:** Water, Electricity, Toilet, Shower.

## Haapsalu, Yacht club

**Coordinates:** N58 57.48 E23 31.7

**Harbor master** Udo Seenemaa



**Phone** 524 7533, 5698 0975

**Email:** info@haapsalujahtklubi.ee

**Internet:** haapsalujahtklubi.ee

**Services:** Water, Electricity, Waste disp, Cafe, Toilet, Shower, Sauna, Crane.

## Heltermaa

Industrial port. Boats entering is allowed only in the case of emergency.

**Coordinates:** 58°52' N; 23°03' E

## Kaberneeme

**Coordinates:** N59 31.2 E25 16.7

**Phone:** 5609 814, 56 262 626

**E-mail:** info@kaberneemesadam.ee

**Internet:** kaberneemesadam.ee

**Depth:** 1,6 m (max).

**Service:** Fuel, Water, Electricity, Waste disp, Restaurant, Toilet, Shower, Shop, Hotel.



## Kalana

Holiday Resort

**Coordinates:** N58 55.24 E22 03.5

**Phone:** 53821844, 5652060

**E-mail:** info@kalana.ee **Internet:** kalana.ee

**Service:** Accomodation, Cafe, Toilet, Shower.



## Kihnu

**Coordinates:** N58 08.49 E24 01.16

Harbor master: Jaanus Jürivete

**Phone:** 53 328095

**Email:** kihnu@saarteliinid.ee

**Internet:** saarteliinid.ee/eng/ports/kihnu/

**Pierage:** from 10e (<6m) **Depth:** 3,5 m

**Service:** Water, Electricity, Waste disp., WiFi.



## Kõiguste

**Coordinates:** N58 22.2 E22 58.3

**Phone:** 400 417410

**Email:** john.jansson@pp.inet.fi

**Service:** Water, Electricity, Cafe, Waste disp, Toilet, Shower, Sauna, Wash house.



## Kõrgesaare

**Coordinates:** N58°59.42' E22°28'

Fish hamn, small city.

**Approach:** narrow farwater from NW.



## Kuivastu

**Coordinates:** N58 34.33 E23 23.57

**Phone:** 45 3014; 53 428555

**Email:** info@saarteliinid.ee

**Internet:** saarteliinid.ee/eng/ports/kuivastu/

**Pierage:** from 10e (<6m). Depth: 3 m

**Service:** Water, Electricity, Cafe, Shower, Sauna, Toilet, Waste disp., Shop, Repairing.



## Lehtma

**Coordinates:** N59 04 E22 42

**Phone:** 525 5861; 462 2714;

**Email:** lehtmasadam@dagomar.hiiumaa.ee

**Depth:** 4 m. **Service:** Water, Electricity, Waste disp, Toilet, Shower, Sauna, Shop, Cafe, Wash house.

**Maintenance:** Crane, Repairing.



## Leppneeme



**Coordinates:** N59 33.09 E24 52.04

Small fishing hamn.

**Depth:** 1,4 m (max).

**Service:** Water, Electricity, Waste disp, Toilet, Shop.

## Lohusalu

**Coordinates:** N59 24.15 E24 12.36

**Phone:** 6771640; 5064618

**E-mail:** lohusalu@lohusalu.ee

**Internet:** lohusalu.ee

**Pierage:** from 10,5 e **Depth:** 2,2 m (max).

**Service:** Fuel, Water, Electricity, Pub, Wifi, Waste disp, Toilet, Shower, Septic empt., Wash house. **Maibntenance:** Boat ramp, Repairing.



## Loksa

**Coordinates:** N59 35 E25 42

**Service:** Water, Electricity, Toilet, Shop, Wifi, Crane.



## Manilaid

**Coordinates:** N58 13.37 E24 07.44

**Phone:** 533 28095

**Service:** Toilet.



## Montu

**Coordinates:** N57 56.93 E22 07.55

**Phone:** 4570570; 514 5578

**Email:** vrhl@hotmail.ee

**Depth:** 3,4 m (max).

**Service:** Water, :Electricity, Toilet, Shower, Wifi, Cafe.



## Munalaiu

**Coordinates:** N58 13.680 E24 07.110

**Phone:** 446 9932; 533 28095

**Internet:** saarteliinid.ee/eng/ports/munalaid/

**Depth:** 2 m

**Service:** Water, :Electricity, Toilet, Shop, Cafe.



## Nasva

**Coordinates:** N58 12.910 E22 23.76

**Phone:** 45 44044

**Email:** nasvahotel@tt.ee

**Depth:** 2 m

**Services:** Water, Electricity, Cafe, Shower, Sauna, Toilet, Waste disp., Wash house, WiFi, Shop.

**Maintenance:** Boat ramp, Repairing.



## Nõva

**Coordinates:** N59 14.85 E23 39.91

**Internet:** novavald.ee

**Depth:** 1,8 m (max).

**Services:** Toilet, Boat ramp.



## Orissaare

**Coordinates:** N58 33.74 E23 05.56

**Phone:** 454 5698; 529 6639

**Email:** andrekuntsel@hotmail.ee

**Depth:** 2,3 m

**Services:** Water, Electricity, Cafe, Shower, Sauna, Toilet, Waste disp., Wash house, WiFi, Shop, Boat ramp.



## Orjaku

**Coordinates:** N58 47.31 E22 46.3

Quiet marina, good for rest.

**Pierage:** ~6e

**Other service:** Internet, walk trail.  
AWB, 2011



## Pärnu Yacht Club

**Coordinates:** N58 23.17 E24 29.2

**Phone:** 518 2172; 4471750

**Email:** info@jahtklubi.ee

**Internet:** www.jahtklubi.ee

**Pierage:** from 16 e (<28 ft) incl. el. water, shower.

**Guest places:** 30 (guay A). **Depth** 3 m.

**Services:** Fuel 200 m, Water, Electricity, Shower, Sauna, Toilet, Septic empt., Waste disp., WiFi, Boat ramp. Crane, Repairing. City service.



## Puisse

Visiting is available only with the acceptance of Masalu National Park (www.matsalu.ee).

**Coordinates:** N58 45.890 E23 27.30

**Depth 0,7 m only.**

**Phone:** 504 7899

**Email:** matsalu@matsalu.ee



## Ristna

**Coordinates:** N59 16.26 E23 44.69

**Phone:** 50 59 038; 51 77 449

**E-mail:** enn.ristna@mail.ee

**Depth** 1,7 m (max).

**Services:** Water, Toilet, Waste disp.



## Rohuküla

Cruiser ships port. Yachts entering advised only in the case of emergency.

**Coordinates:** N58 54.50 E23 25.5

**Phone:** 46 31649; 50 49301

**Email:** info@saarteliinid.ee

**Internet:** saarteliinid.ee/eng/ports/rohukyla

**Depth** 3,2 m.



## Roomassaari


**Coordinates:** N58 12.97 E22 30.45

**Phone:** 45 33619; 50 49935

**Email:** roomassaare@saarteliinid.ee

**Depth:** 3,7 m

**Services:** All, incl. fuel, Crane, Repairing.



## Ruhnu

**Coordinates:** N57 46.81 E23 16.27

**Phone:** 453 3815; 509 6239

**E-mail:** ruhnu@saarteliinid.ee

**Internet:** saarteliinid.ee/ports/ringsu/

**Depth** 2 – 2,5 m

**Services:** Water, Electricity, Toilet, Restaurant, Shower, Sauna, Shop.



## Saastna

Visiting is available only with the acceptance of Masalu National Park ([www.matsalu.ee](http://www.matsalu.ee)).

**Coordinates:** N58 44.13 E23 33.51

**Depth** 1,4 m.

**Phone:** 515 0558; 503 0430

**Email:** [matsalu@matsalu.ee](mailto:matsalu@matsalu.ee)



## Seanina

**Coordinates:** N58 41.050 E23 11.730

**Phone:** 458 8293, 5666 1293

**Depth:** 1,6 m

**Service:** Water, Electricity, Toilet.



## Suuresadama

**Coordinates:** N58 58.56 E22 54.38

Fish hamn and boatyard, small city.

**Approach:** narrow, be careful about stones and shallows.

**Service:** Shower, Toilet.

**Maintenance:** Boat repair possible.

**Other:** museum. AWB, 2012



## Sviby

**Coordinates:** N58 58.2 E23 18.750

**Phone:** 46 31649; 50 49301

**Email:** [info@saarteliinid.ee](mailto:info@saarteliinid.ee)

**Inet:** [saarteliinid.ee/eng/ports/sviby/](http://saarteliinid.ee/eng/ports/sviby/)

**Pierage:** from 10e (<6m).

**Depth:** 3m.

**Services:** Water, :Electricity, Toilet, Septic empt., Boat ramp.





## Sõru

**Coordinates:** N58 41.46 E22 31.32

**Phone:** 46 31649; 50 49301

**E-mail:** hrs@estpak.ee

**Internet:** saarteliinid.ee/eng/ports/soru/

**Pierage** from 10 e (<6m) **Depth:** 3,7 m

**Services:** All, but no Fuel.



## Tallinn, Pirta

**Coordinates:** N59 28.2 E24 49.1

**Phone:** 508 2837 (Toomas Tutk, Harbour master), 639 8801 (24h).

**E-mail:** sadam@piritatop.ee

**Internet:** piritatop.ee

**Pierage:** from 12e (<35ft)

**Services:** All services.



## Treimani

**Coordinates:** N57 55.220 E24 22.650

**Phone** 449 8630

**Depth** 1 m

**Service:** Water, Electricity, Waste disp, Cafe, Shop, Toilet.



## Triigi

**Coordinates:** N58 35.49 E22 43.11

**Phone:** 50 46819

**Depth:** 3 m

**Service:** Water, Electricity, Waste disp, Sauna, Shower, Toilet.



## Vatta

**Coordinates:** N58 14.500 E22 44.28

**Phone:** 453 1650

**Depth:** 1,8 m

**Service:** Water, Electricity, Crane, Boat ramp.



## Veere

**Coordinates:** N58 27.660 E22 03.06

**Phone:** 4546 600

**Depth:** 3,5 m

**Service:** Fuel, Water, Electricity, Cafe, Shop, Waste disp, Shower, Toilet, WiFi, Waste disp.



## Vergi

**Coordinates:** N59 35.97 E26 06.07

**Phone:** 55 567 349

**Internet:** vergiport.eu

**Depth:** 2,5 – 3 m

**Service:** Water, Electricity, Waste disp, Sauna, Shop, Pub.



## Virtsu

**Coordinates:** N58 34.52 E23 30.66


**Phone:** 47 75160; 53 428555

**Email:** valdur1952@hotmail.ee

**Internet:** saarteliinid.ee/eng/ports/virtsu

**Pierage:** from 10e (<6m). Depth: 2,2 m

**Service:** Water, Electricity, Cafe, Shower, Sauna, Toilet, Waste disp., Shop, Hotel, Repairing.



# Latvia

## Engure

**Coordinates:** N57 9.75 E23 13.95


**Phone:** 29235898

**Email:** [arniskrauklis@inbox.lv](mailto:arniskrauklis@inbox.lv)

**Depth:** 3.5 m

**Service:** Water, Toilet, City services.

**Maintenance:** Crane, Repairing.



## Kuiviži

**Coordinates:** N57 47.3 E24 21.02

**Phone:** 64024930

**Email:** [info@kapteinuosta.lv](mailto:info@kapteinuosta.lv)

**Internet:** [kapteinuosta.lv](http://kapteinuosta.lv)

**Pierage:** from 22 e **Depth 3 m**

**Services:** Accomodation, Camping, Restaurant, Water, Toilet, Shower, Sauna, Electricity, WiFi, Waste disp., Playground, Beach, Boat ramp.



## Lielupe, Concept port

**Coordinates:** N56 58.84 E23 52.64

**Phone:** 67149923; 29118380

**Internet:** [www.concept.lv](http://www.concept.lv)

**Services:** Fuel, Water, Toilet, Electricity, Cafe. Marine shop.

**Maintenance:** Boat ramp, Repairing.



## Liepāja Yacht Centre

**Coordinates:** N56 30.76 E21 00.7

**Phone:** 29116611

**Email:** [yachting@promenadehotel.lv](mailto:yachting@promenadehotel.lv)

**Internet:** [promenadehotel.lv](http://promenadehotel.lv)

**Pierage:** from 15 e incl. el. **Boat places:** 40

**Services:** Cafe, Restaurant, Shower, Water, Electricity, Toilet, Septic empt., Wifi, Wash house, City services.

**Maintenance:** Crane, Repairing.



## Mērsrags Yacht Centre

**Coordinates:** N57 20.1 E23 07.6

**Phone:** 29116611

**Email:** [jahtucentrs@jahtucentrs.lv](mailto:jahtucentrs@jahtucentrs.lv)

**Internet:** [yachts-centre.com](http://yachts-centre.com)

**Pierage:** 20 e **Boat places:** 40

**Services:** Water, Electricity, City services.



## Pavilosta

**Coordinates:** N56 53.3 E21 10.2

**Phone:** 26557856

**Email:** [info@pavilostamarina.lv](mailto:info@pavilostamarina.lv)

**Internet:** [pavilostamarina.lv](http://pavilostamarina.lv)

**Pierage:** from 10 e **Boat places:** 30

**Services:** Shower, Water, Electricity, Toilet, Wifi, Wash house, City services.

**Maintenance:** Engine service.



## Rīga, Āgenskalns port

**Coordinates:** N56 56.68 E24 05.14

**Phone:** 67 601 686, 26 562 232

**E-mail:** [info@marineverpete.lv](mailto:info@marineverpete.lv)

**Internet:** [www.marineverpete.lv](http://www.marineverpete.lv)

**Pierage:** from 15 e.

**Services:** Water, Electricity, Toilet, Shower, Wifi.



## Rīga, Andrejosta

**Coordinates:** N56 57.64 E24 05.76

**Phone:** 67 323 225; 26 413 451

**E-mail:** info@andrejosta.lv

**Internet:** andrejosta.lv

**Pierage:** from 15 e **Depth** 2 – 5,5 m

**Services:** Fuel, all services, City services.



## Riga, Auda marina

**Coordinates:** N57 02.99 E24 04.01

**Phone:** 67704413; 26114414

**E-mail:** normunds@jahtklubsauda.lv

**Internet:** marinaauda.com

**Boat places:** 80 - 100

**Services:** Cafe, Water, Electricity, Toilet, Wifi, Wash house, Boat ramp.



## Riga, Bolderāja

Yachtclub Latvijas Jahta.

**Coordinates:** N57 02.29 E24 03.79

**Phone:** 29206978; 28631441

**E-mail:** latvijas\_jahta@inbox.l

**Internet:** .latvijasjahta.lv

**Pierage:** 15 e **Boat places:** 80 **Depth** < 3 m.

**Services:** Fuel, Water, Electricity, Shower, Toilet.

**Maintenance:** Crane, Boat ramp, Repairing.



## Riga, City Yachtclub

**Coordinates:** N56 58.19 E24 05.66

**Phone:** 29196943

**E-mail:** janis.grislis@pronets.lv

**Boat places:** < 40 **Depth:** 5,5 - 7,5m

**Services:** Electricity, Water, Waste disp., Toilet, Wifi, Boat ramp, City services.



## Riga, Kipsala

**Coordinates:** N56 57.53 E24 05.1

**Phone:** 67892761; 28664441

**E-mail:** klipsb@klipsb.lv

**Internet:** www.klipsb.lv

**Services:** Electricity, Water, Waste disp., Toilet, Wifi, Boat ramp, Shop, Marine shop, City services.



## Roja marina

**Coordinates:** N57 30.41 E22 48.11

**Harbor master** Gunārs Reinholds

**Phone** 26434813

**Email:** rojasosta@apollo.lv

**Internet:** rojaport.lv

**Depth:** 3,5 m. **Pierage:** from 10e (6m), incl. el, shower.

**Service:** Fuel, Electricity, Water, Waste disp., Toilet, Shower, Sauna, Wash house, Cafe, Shop, City

services. **Maintenance:** Boat ramp, Crane, Repairing.



## Salacgriva, marina Caramba

**Coordinates:** N57 45.32 E24 21,56

**Phone:** 22 016 399

**Email:** marina@caramba.lv

**Pierage:** from 15/10 e (first/next days)

**Boat places:** 6, good for small boats.

**Services:** Electricity, Water, Waste disp., Toilet, Shower, Sauna, Wash house, Boat ramp, City services.




## Ventspils

**Coordinates:** N57 23.7 E21 32.14

**Phone:** 29 287 670

**E-mail:** pils.real@apollo.lv

**Services:** Fuel, all services, City services.



# Lithuania

## Klaipeda, Old Castle port

**Coordinates (1):** N55 42.4 E21 07.6

**Part for cruisers (2)** N55 42.29 E21 07.4

**Harbor master:** Vilius Bartusevicius

**Phone:** 46 490975, 650 20450

**Email:** vilius@ports.lt

**Inet:** [balticmarinas.com/article/archive/235/](http://balticmarinas.com/article/archive/235/)

**Depth:** 2 – 5 m.

**Services:** Fuel, Electricity, Water, Toilet, Septic empt., Waste disp., Shop, WiFi, City service.

**Maintenance:** Crane, Boat ramp, Repairing.

## Klaipeda, Yachtclub

**Coordinates:** N55 41.86 E21 07.25

**Phone:** 46 311117; 698 54050

**Email:** ds@keltas.lt

**Services:** Fuel, Electricity, Water, Waste disp., Toilet, Septic empt., Shower, Cafe, Shop.

**Maintenance:** Boat ramp, Crane, Repairing.



# Additions

## Phone Codes

Denmark	+45
Estonia	+372
Finland	+358
Germany	+49
Latvia	+371
Lithuania	+370
Norway	+47
Poland	+48
Russia	+7
Sweden	+46